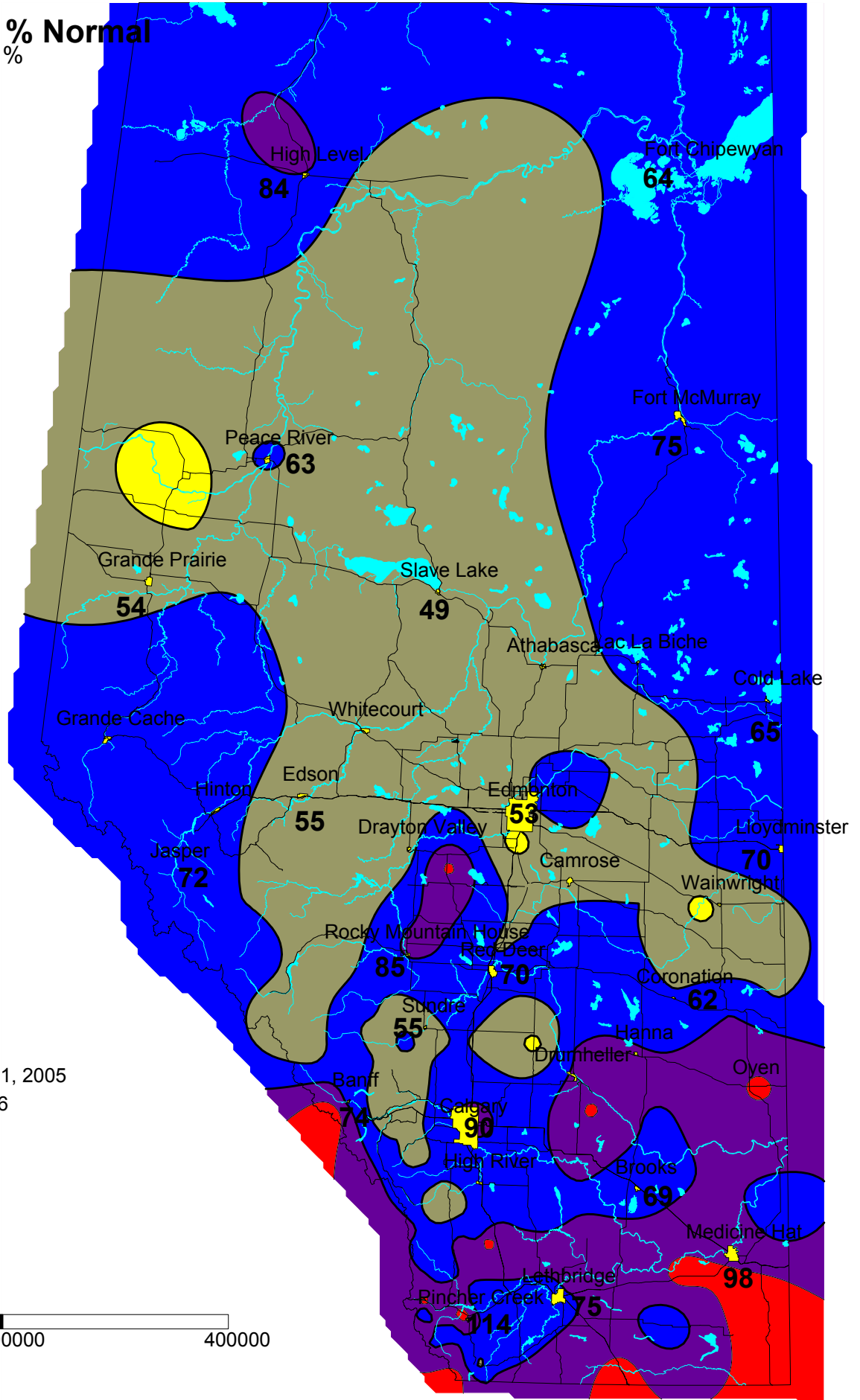



# Alberta Environment

## Precipitation % Normal

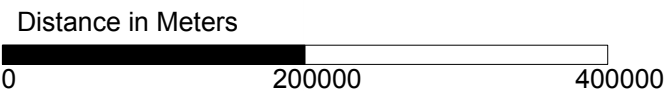
Contour Interval 20 %



**Figure 3**

November 1, 2005  
May 1, 2006

- Cities
- Rivers
- Lakes
- Roads



Map Scale 1: 5 Million