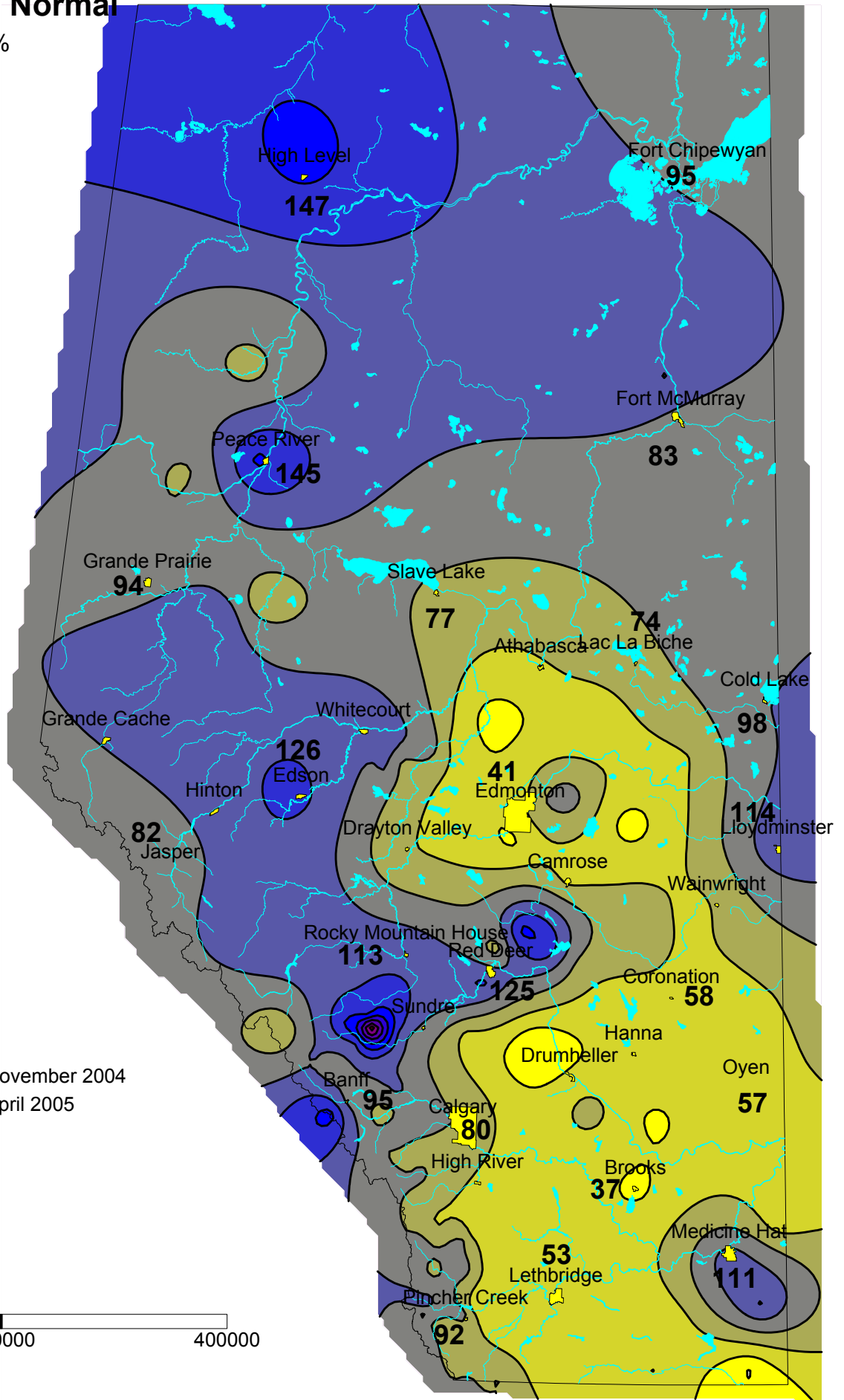
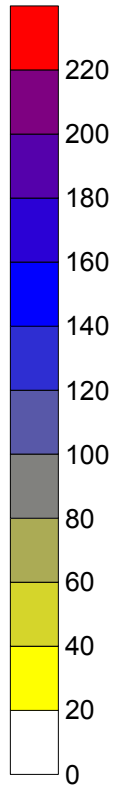


# Alberta Environment Precipitation % Normal

Contour Interval 20 %



**Figure 3**

06:00 01 November 2004

06:00 01 April 2005

Cities



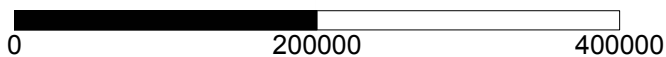
Rivers



Lakes



Distance in Meters



Map Scale 1: 5 Million