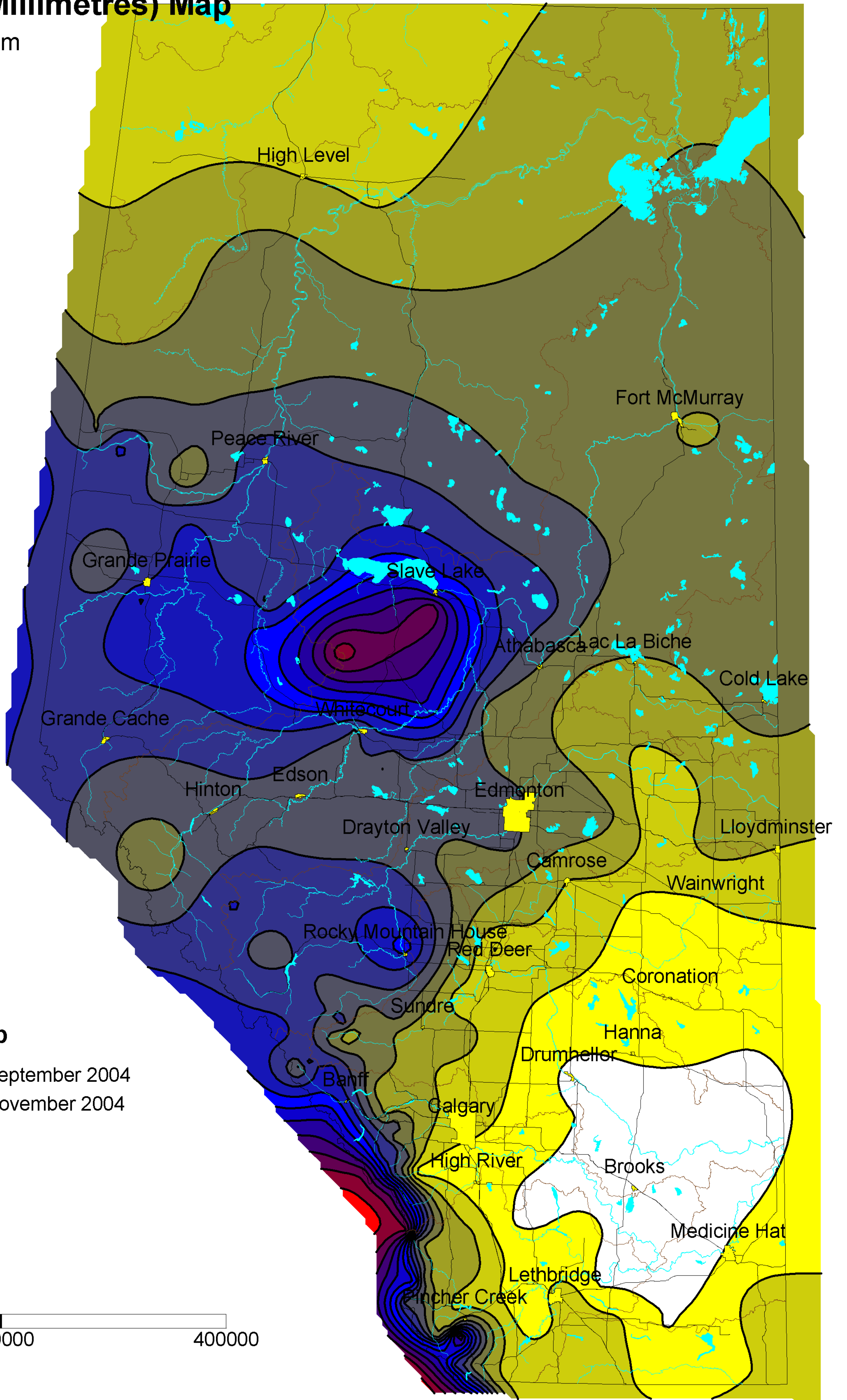
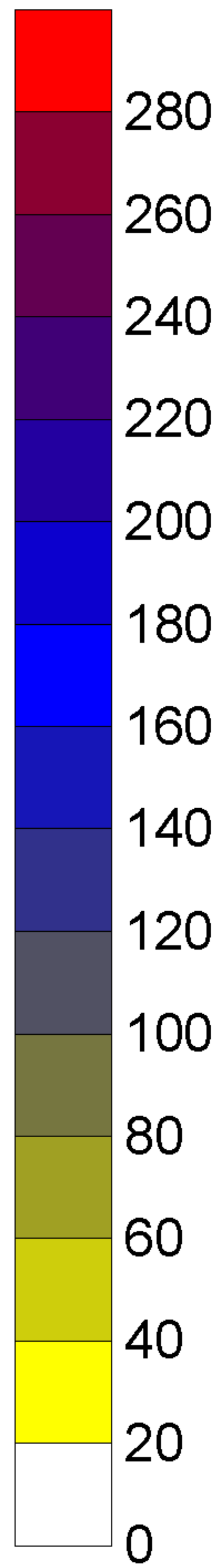


Alberta Environment Precipitation (Millimetres) Map

Contour Interval 20 mm



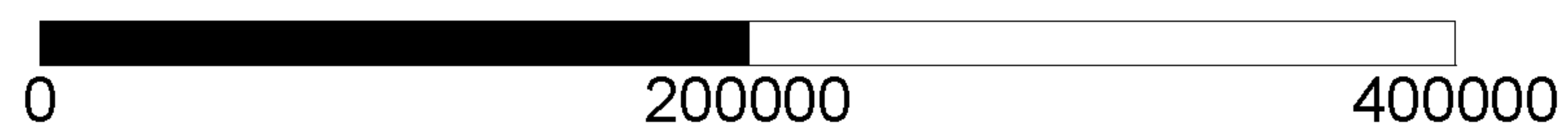
Kriging Contour Map

1464 hours 06:00 01 September 2004
06:00 01 November 2004

- Cities
- Rivers
- Basins
- Lakes

Roads

Distance in Meters



Map Scale 1: 5 Million