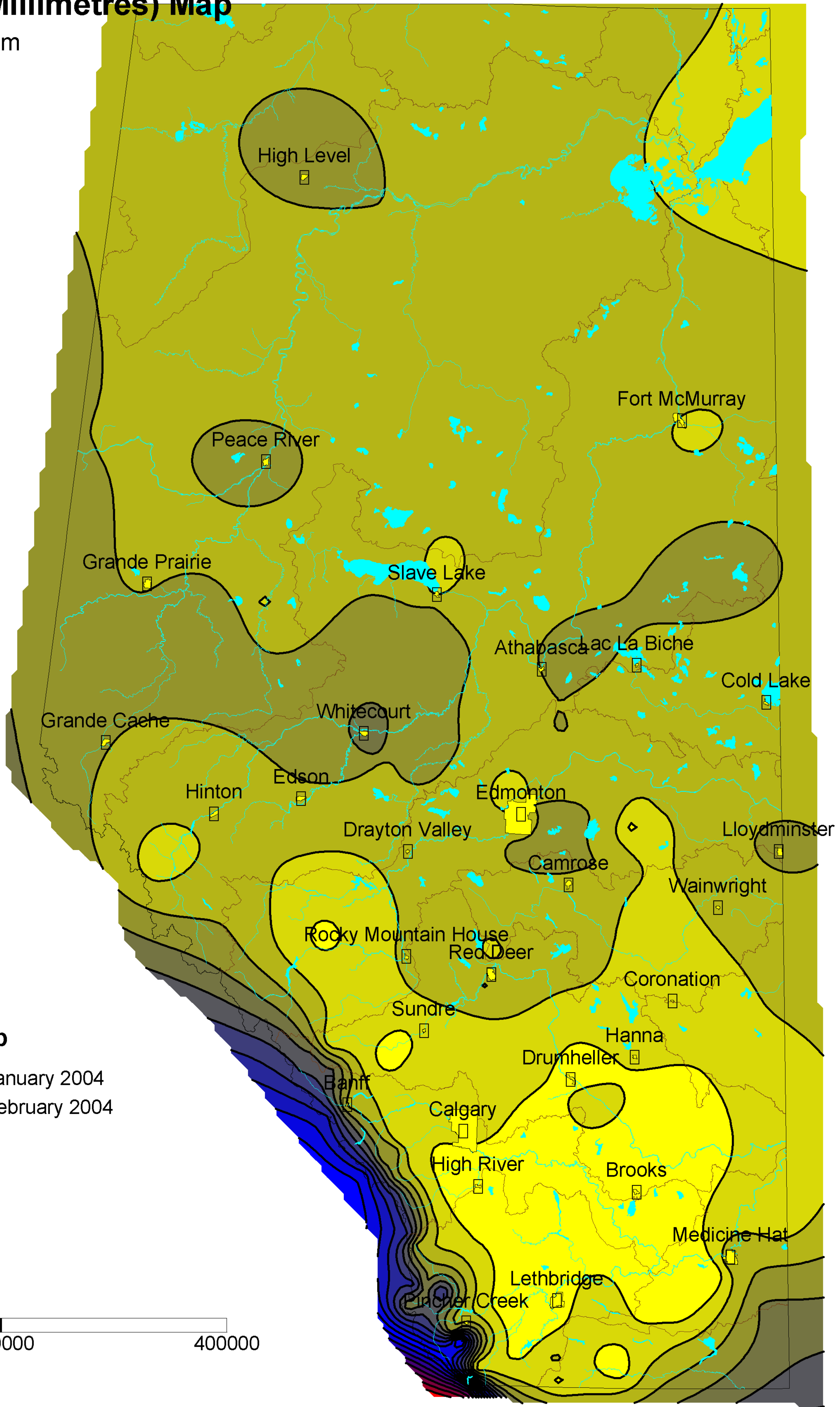
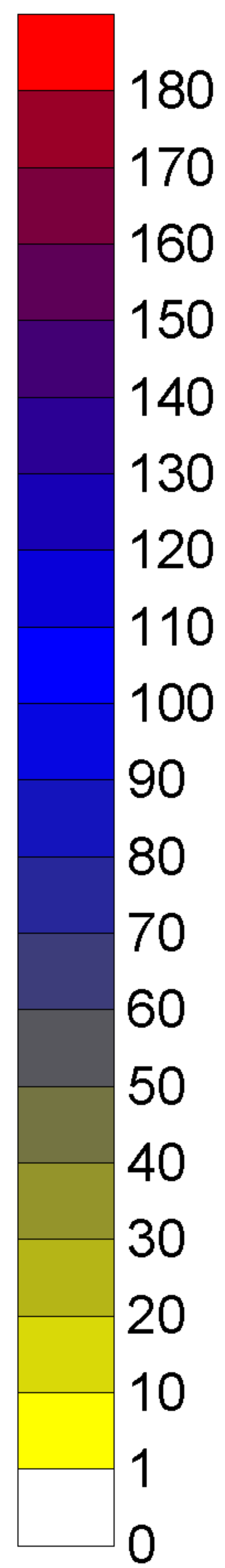


Alberta Environment Precipitation (Millimetres) Map

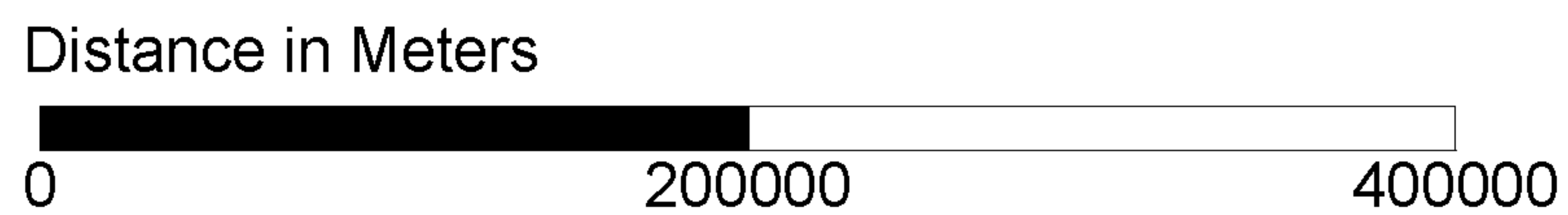
Contour Interval 10 mm



Kriging Contour Map

744 hours 06:00 01 January 2004
06:00 01 February 2004

Cities
Rivers
Basins
Lakes



Map Scale 1: 5 Million