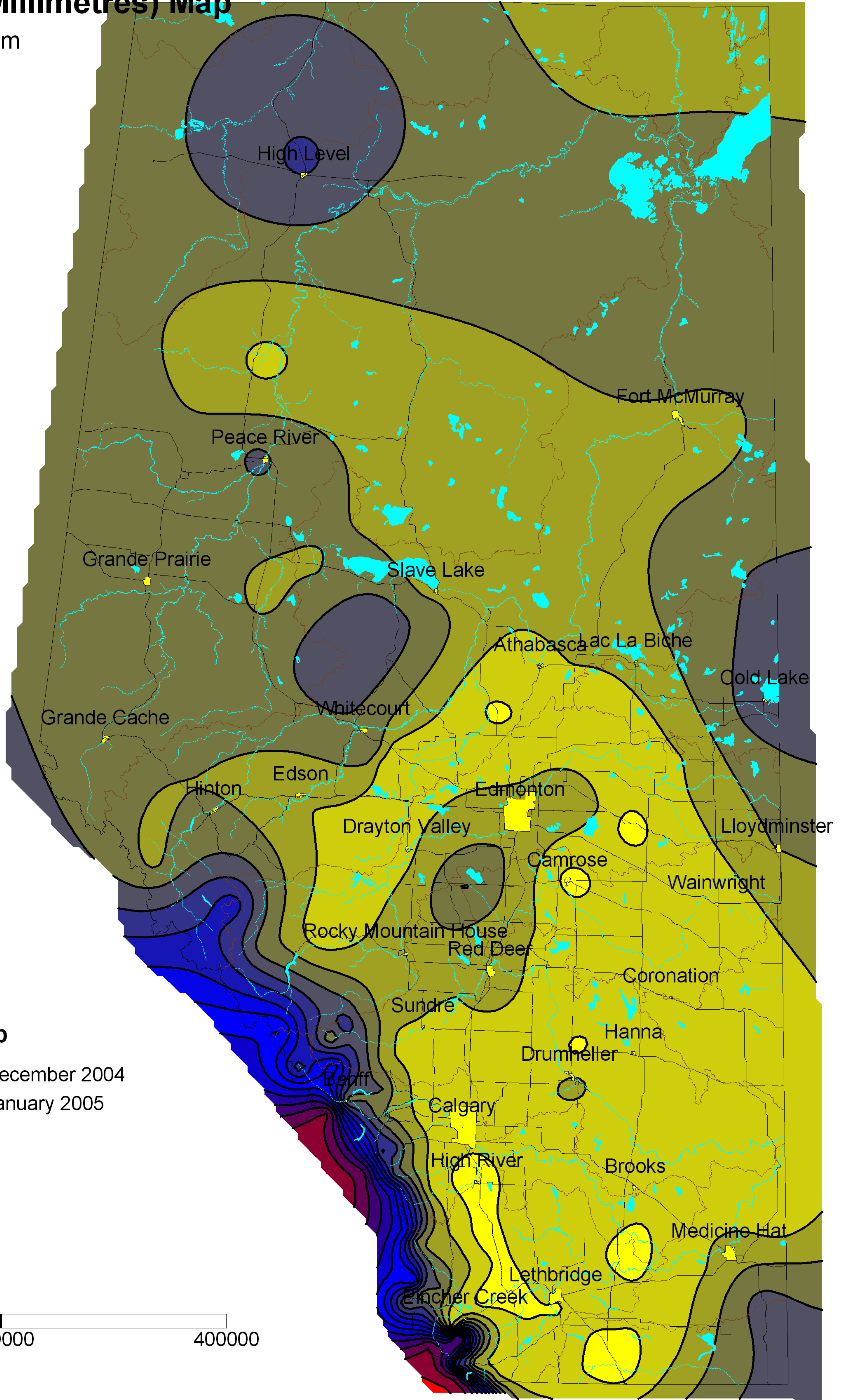
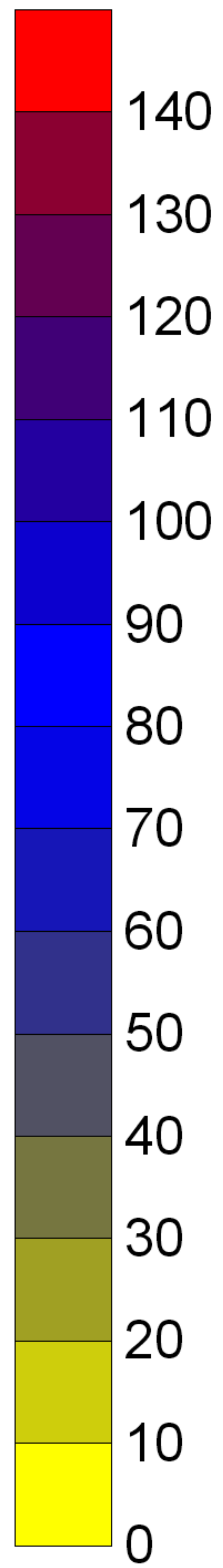


Alberta Environment Precipitation (Millimetres) Map

Contour Interval 10 mm



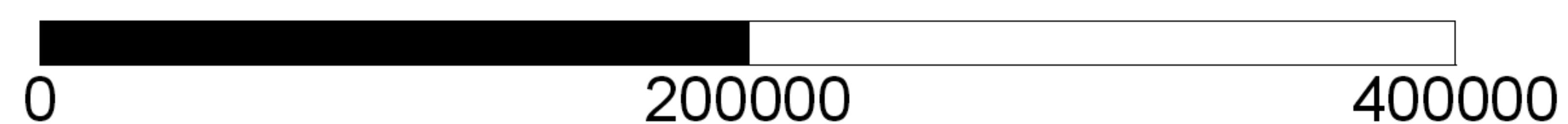
Kriging Contour Map

744 hours 06:00 01 December 2004
06:00 01 January 2005

Cities 
Rivers 
Basins 
Lakes 

Roads 

Distance in Meters



Map Scale 1: 5 Million