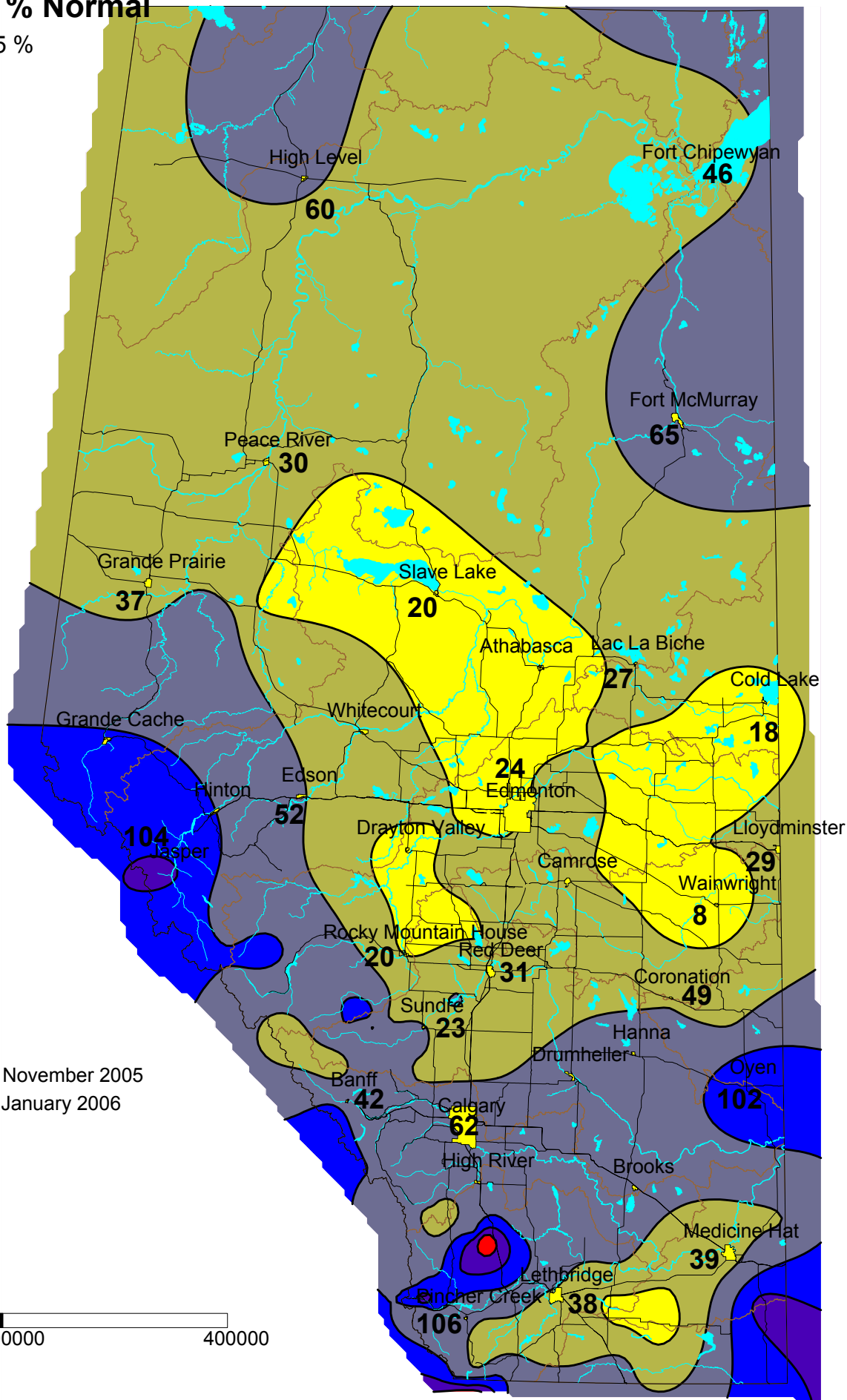
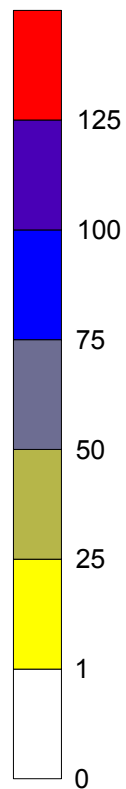


# Alberta Environment Precipitation % Normal

Contour Interval 25 %

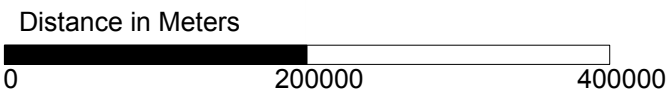


**Figure 3**

1464 hours 00:00 01 November 2005  
00:00 01 January 2006

- Cities
- Rivers
- Basins
- Lakes

Roads



Map Scale 1: 5 Million