

Alberta Environment Precipitation % Normal

Contour Interval 20 %

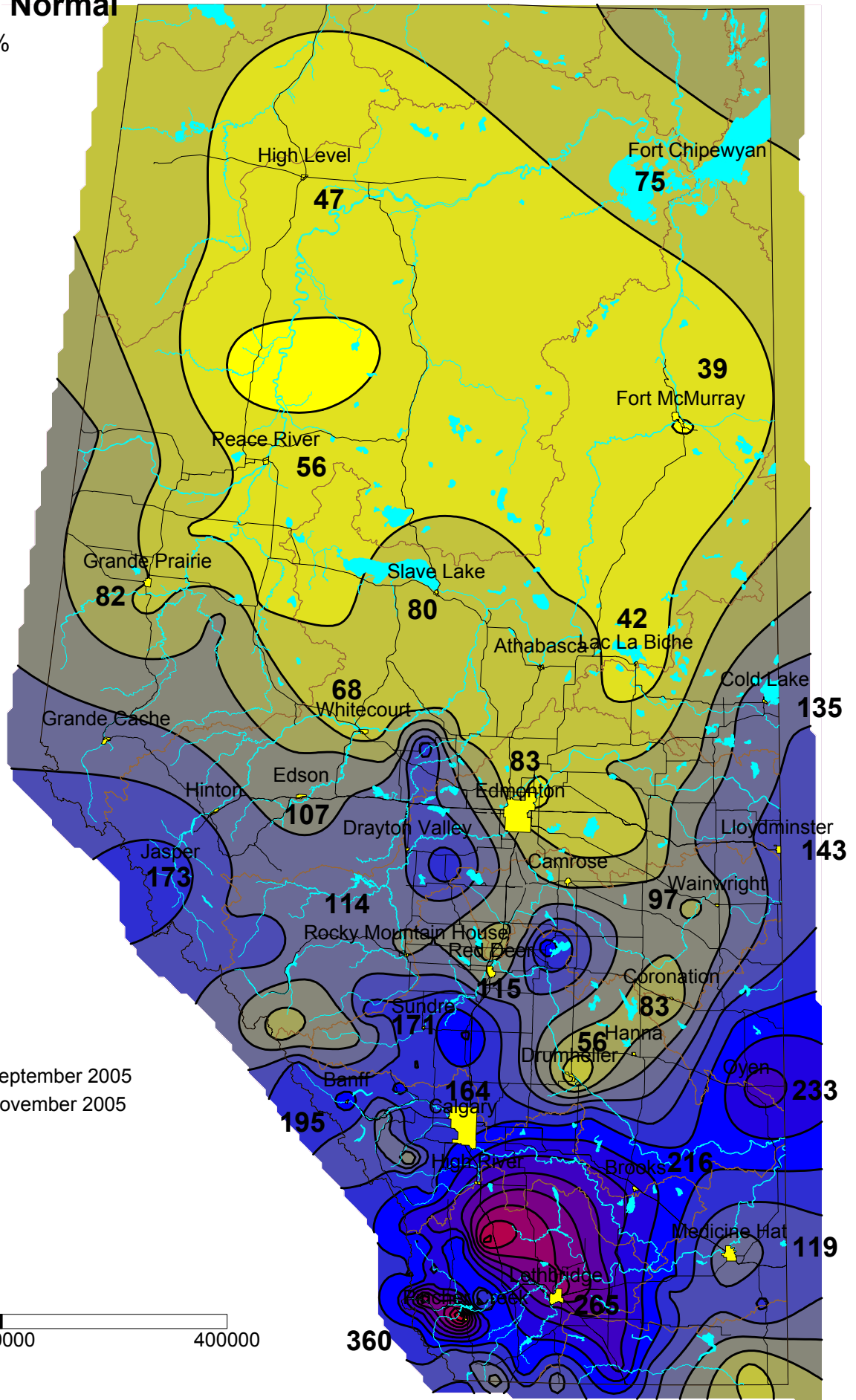
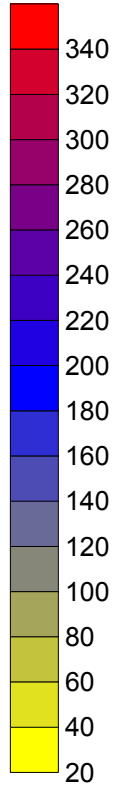


Figure 5

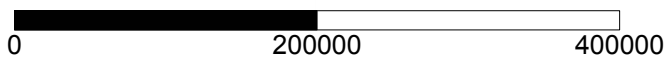
00:00 01 September 2005

00:00 01 November 2005

Cities
Rivers
Basins
Lakes

Roads

Distance in Meters



Map Scale 1: 5 Million