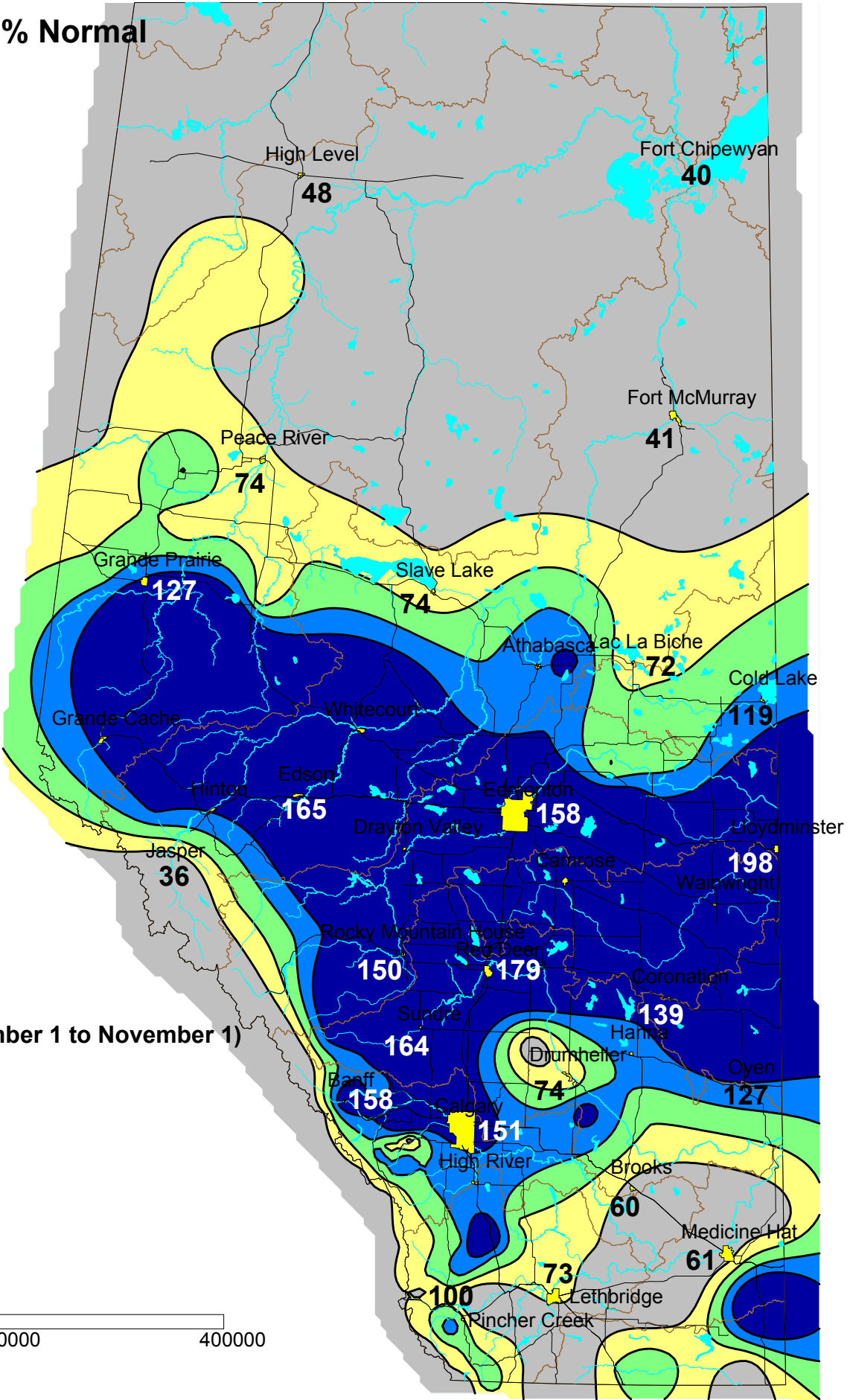



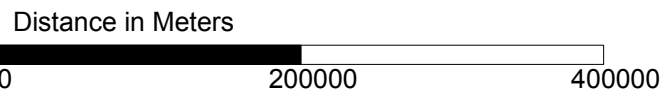
# Alberta Environment Precipitation % Normal



Fall 2006 (September 1 to November 1)

- Cities
- Rivers
- Basins
- Lakes

Roads



Map Scale 1: 5 Million