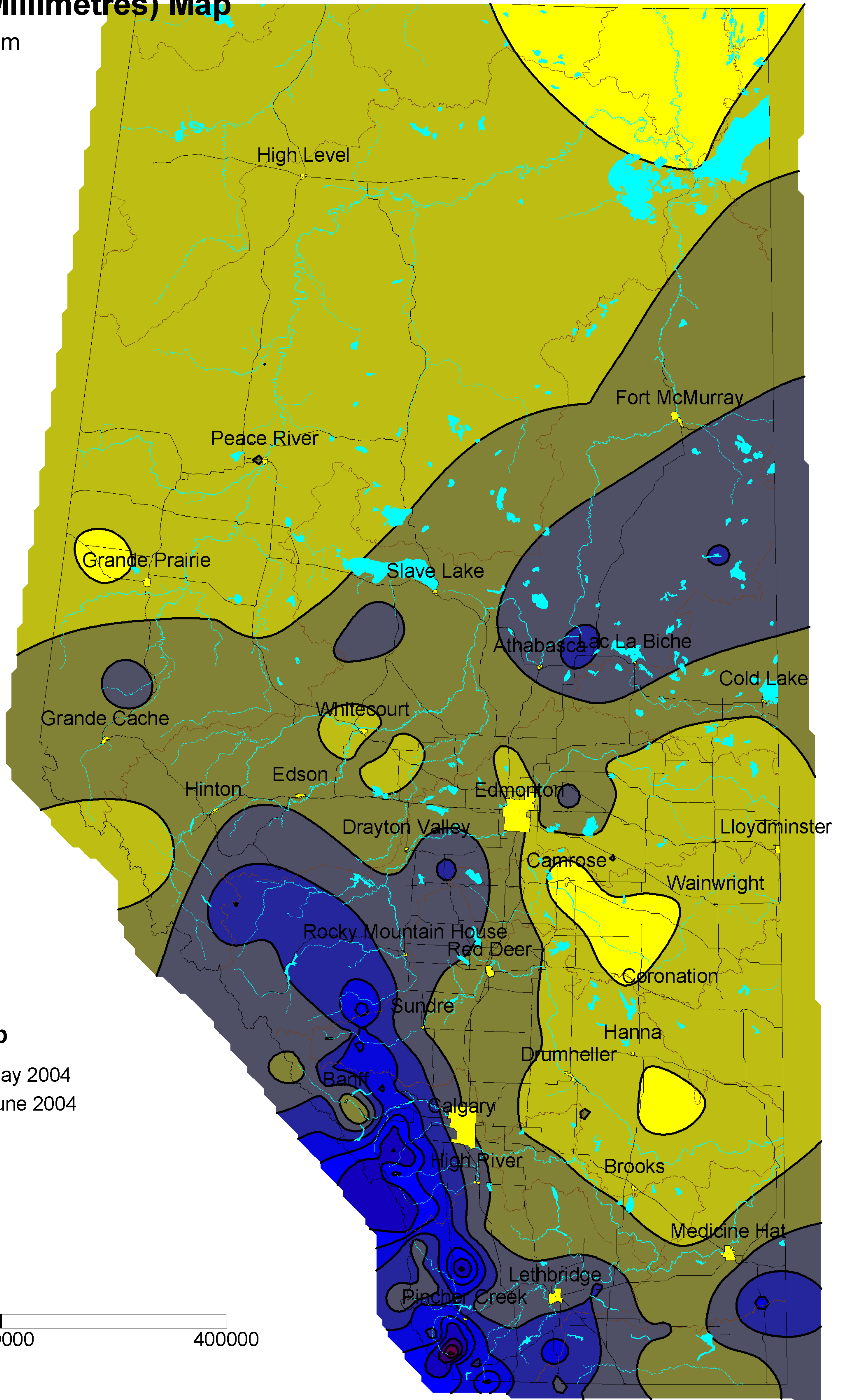
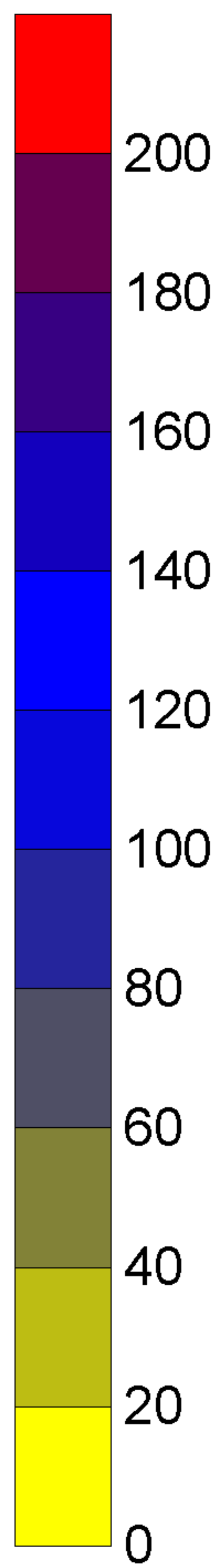


Alberta Environment Precipitation (Millimetres) Map

Contour Interval 20 mm



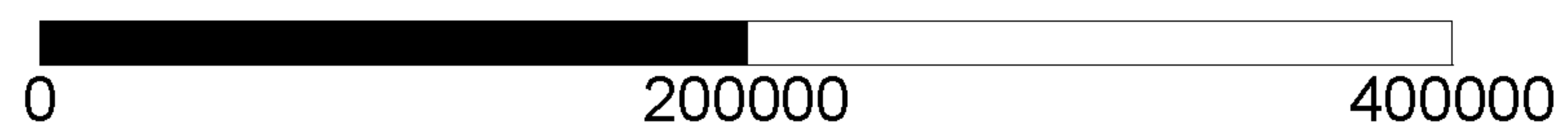
Kriging Contour Map

744 hours 06:00 01 May 2004
06:00 01 June 2004

Cities 
Rivers 
Basins 
Lakes 

Roads 

Distance in Meters



Map Scale 1: 5 Million