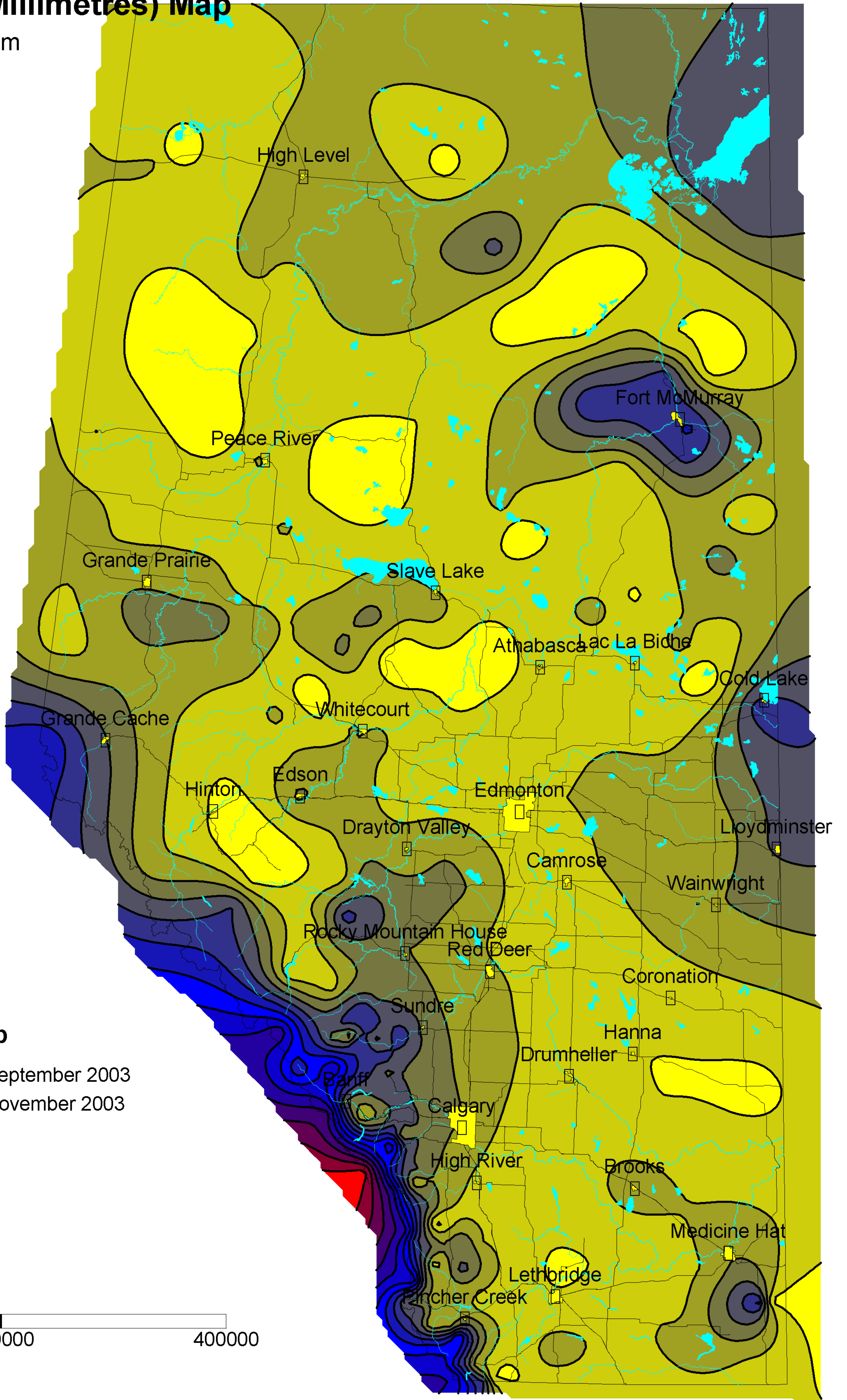
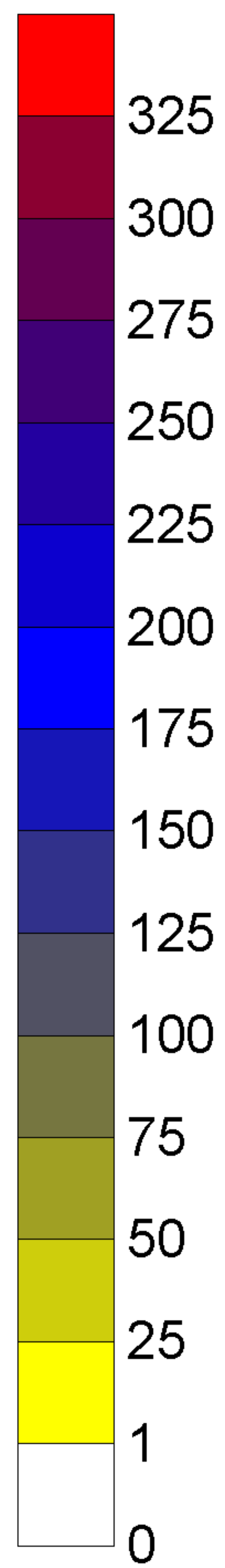


# Alberta Environment Precipitation (Millimetres) Map

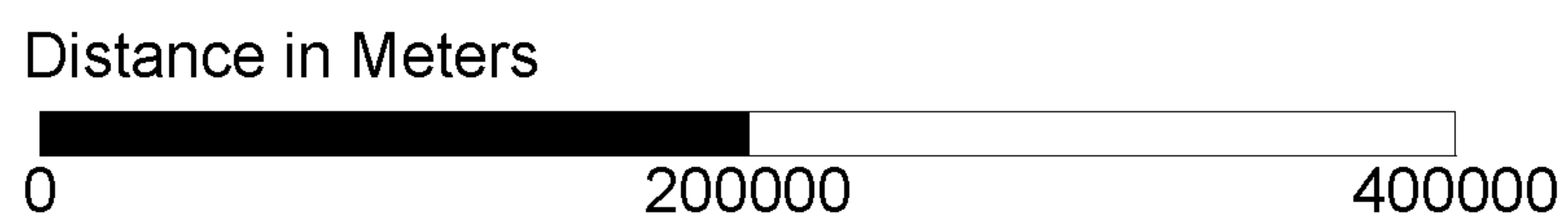
Contour Interval 25 mm



## Kriging Contour Map

1464 hours 06:00 01 September 2003  
06:00 01 November 2003

- Cities
- Rivers
- Lakes
- Roads



Map Scale 1: 5 Million