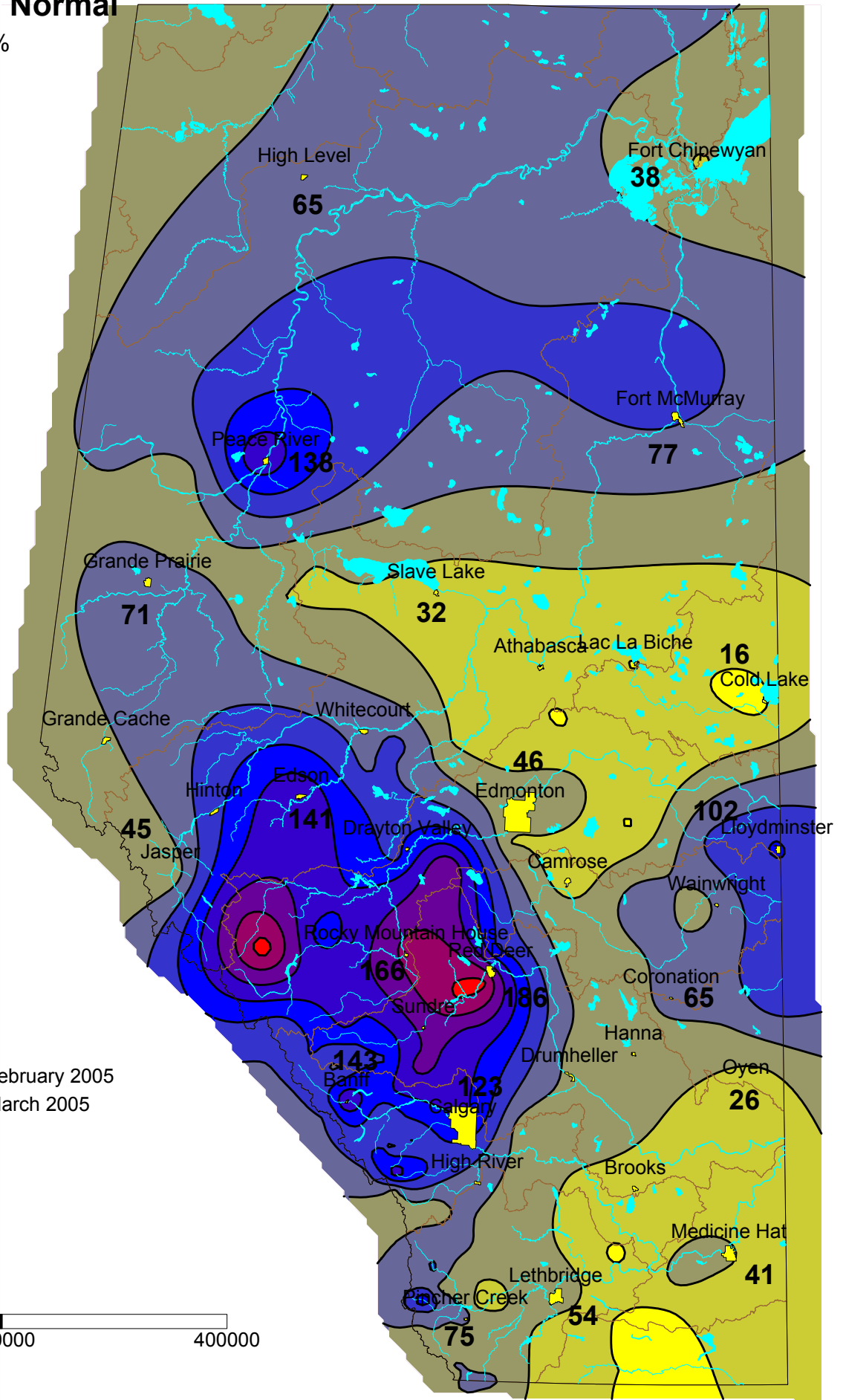
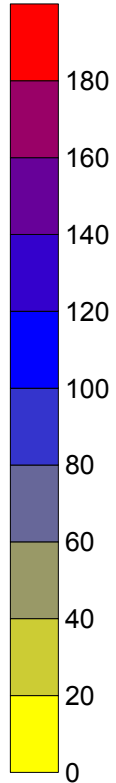


Alberta Environment Precipitation % Normal

Contour Interval 20 %

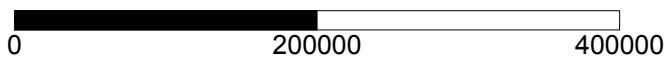


February 2005

06:00 01 February 2005
06:00 01 March 2005

- Cities
- Rivers
- Basins
- Lakes

Distance in Meters



Map Scale 1: 5 Million