

Alberta Environment Precipitation % Normal

Contour Interval 25 %

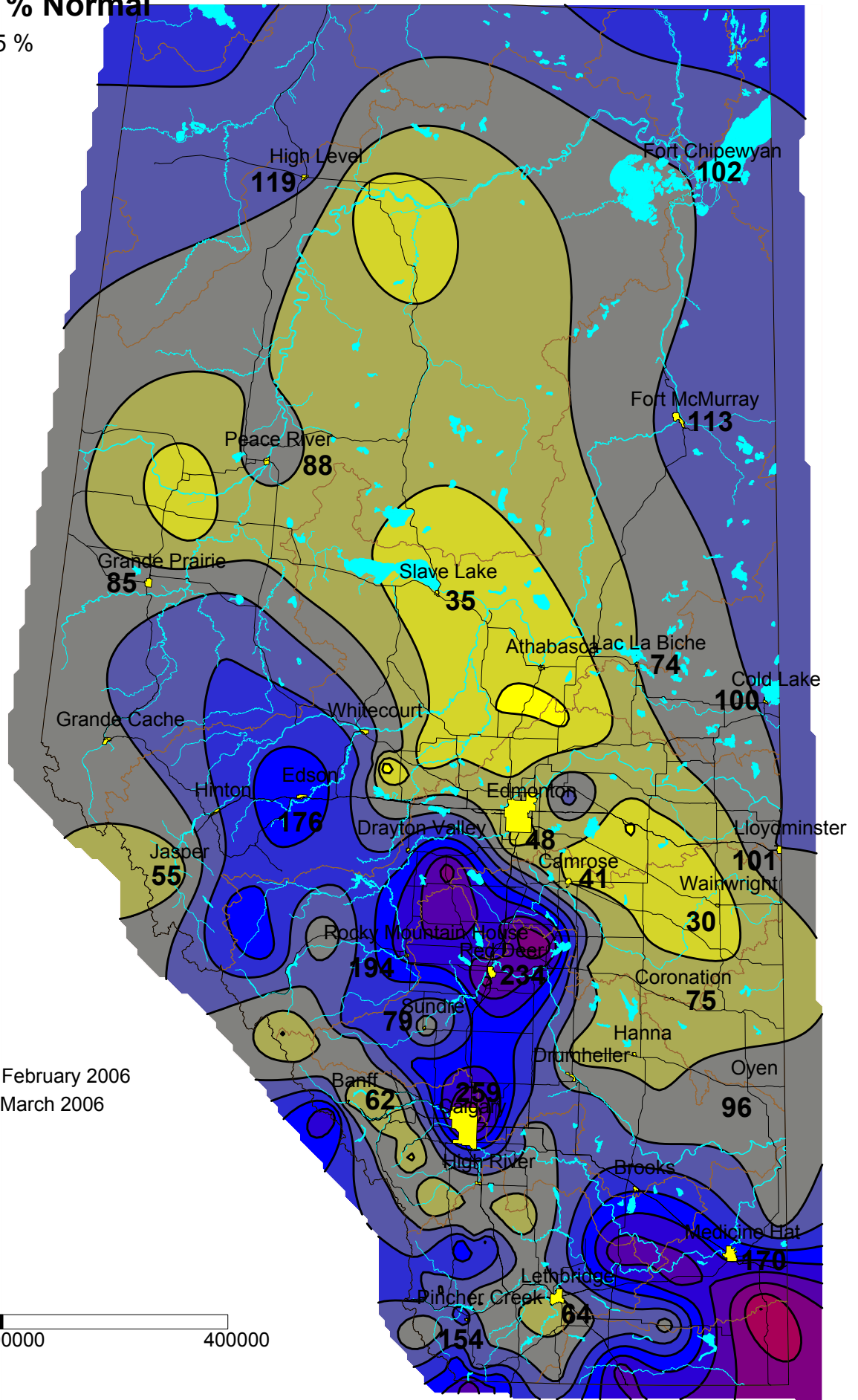
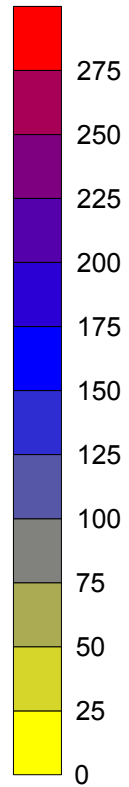
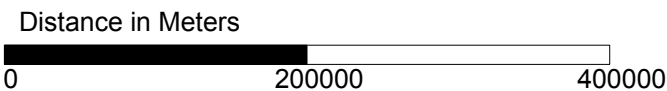


Figure 1

00:00 01 February 2006
00:00 01 March 2006

- Cities
- Rivers
- Basins
- Lakes

Roads



Map Scale 1: 5 Million