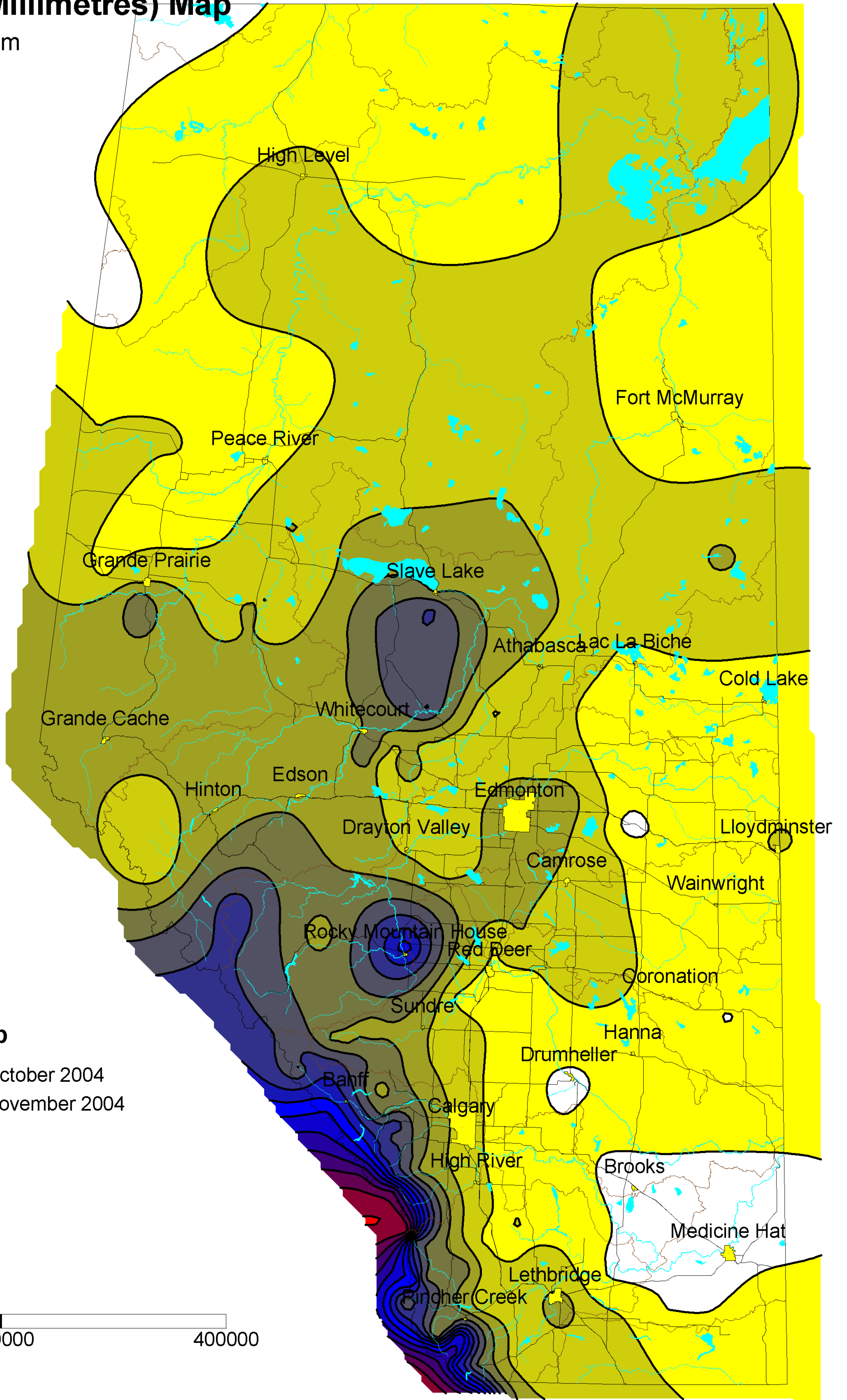
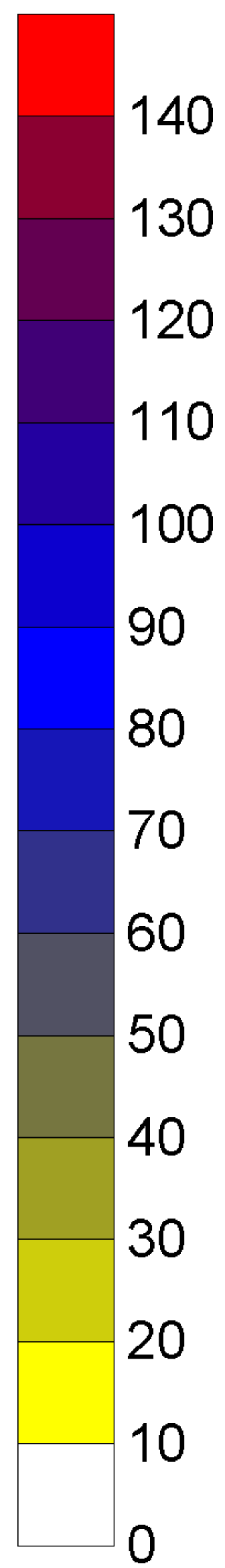


Alberta Environment Precipitation (Millimetres) Map

Contour Interval 10 mm



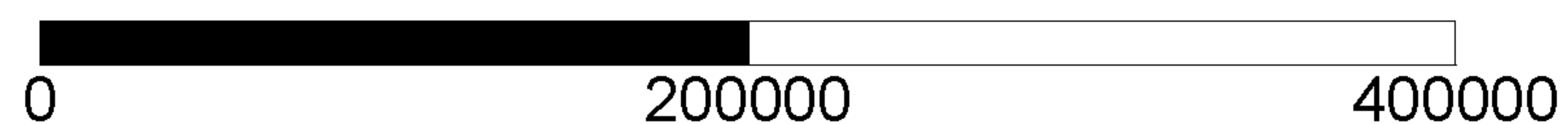
Kriging Contour Map

744 hours 06:00 01 October 2004
06:00 01 November 2004

Cities
Rivers
Basins
Lakes

Roads

Distance in Meters



Map Scale 1: 5 Million