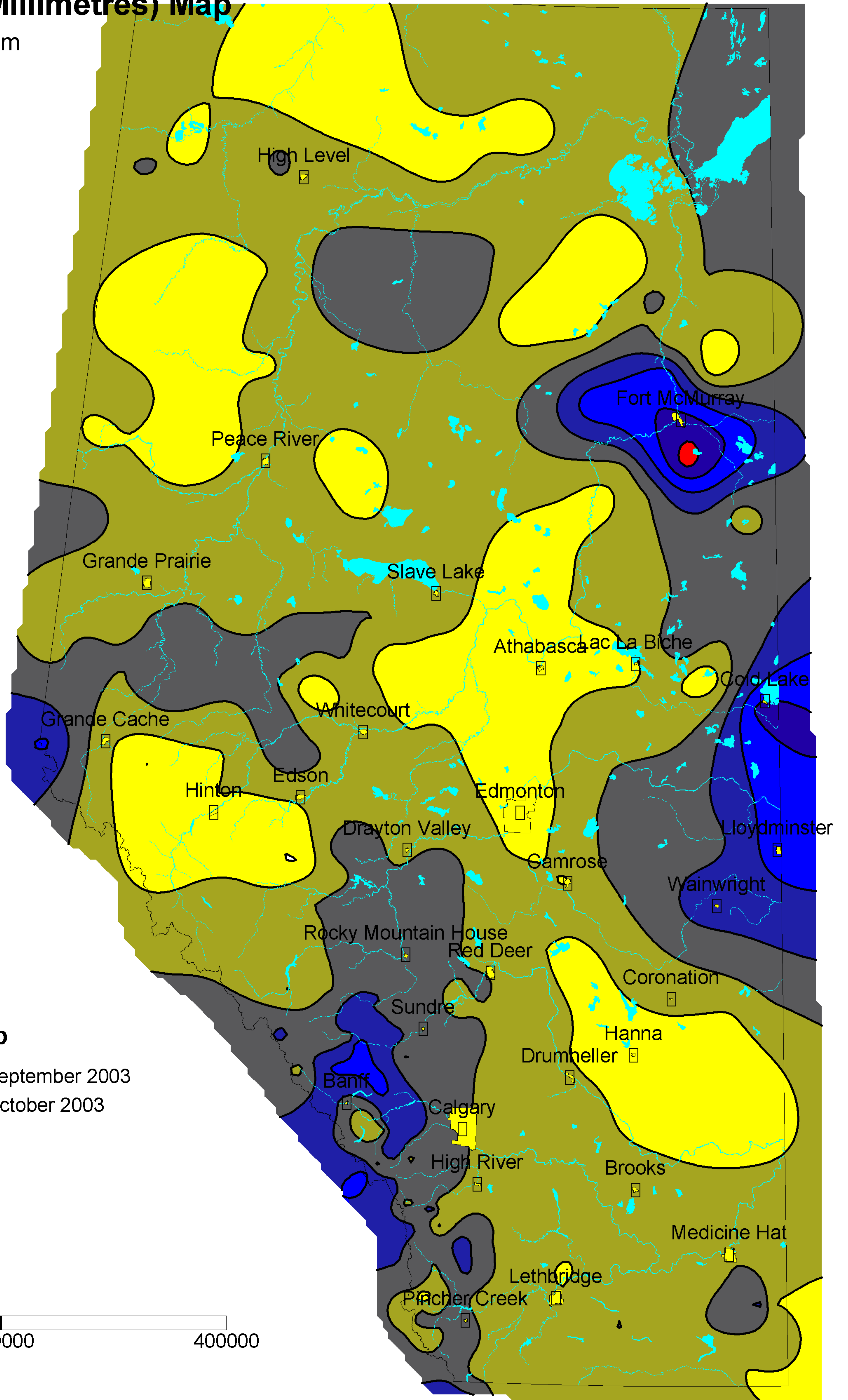
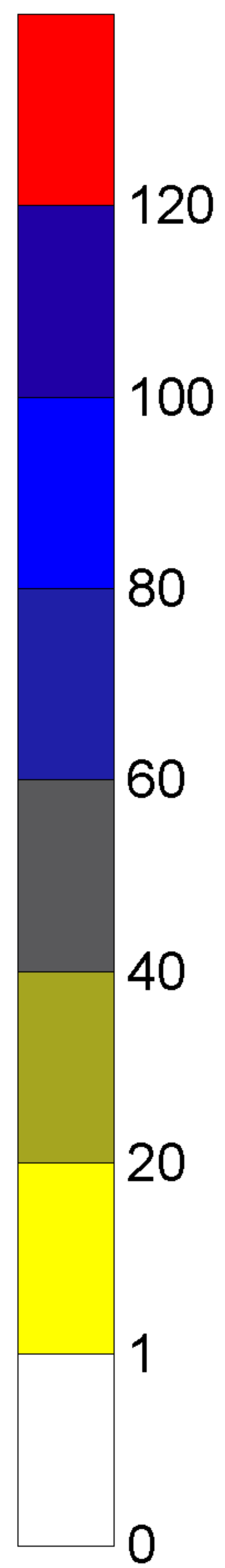


Alberta Environment Precipitation (Millimetres) Map

Contour Interval 20 mm

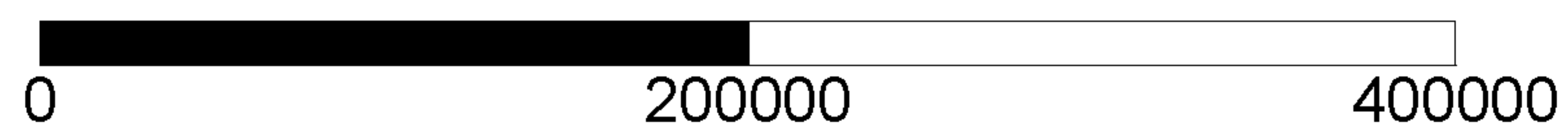


Kriging Contour Map

720 hours 06:00 01 September 2003
06:00 01 October 2003

- Cities
- Rivers
- Lakes

Distance in Meters



Map Scale 1: 5 Million