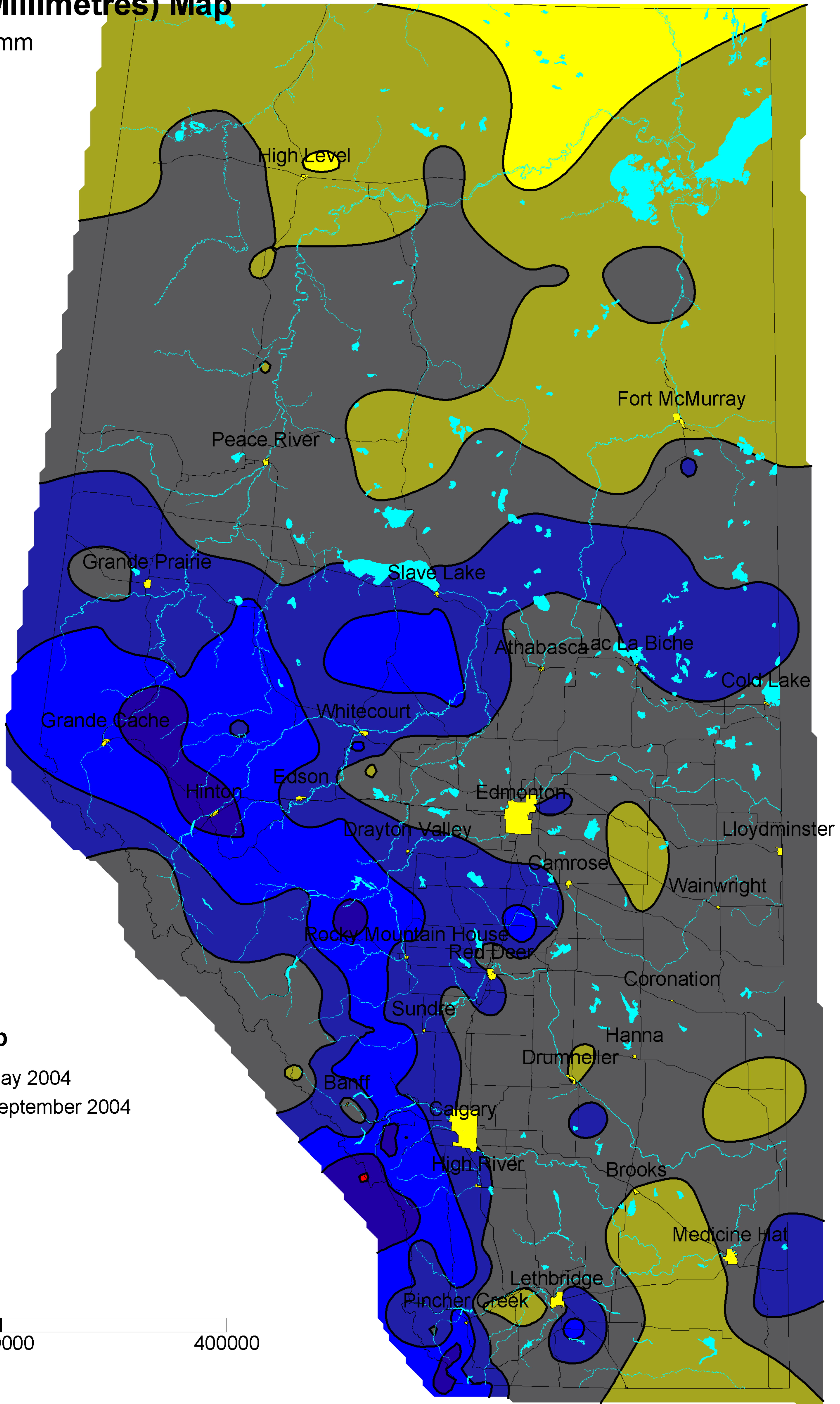
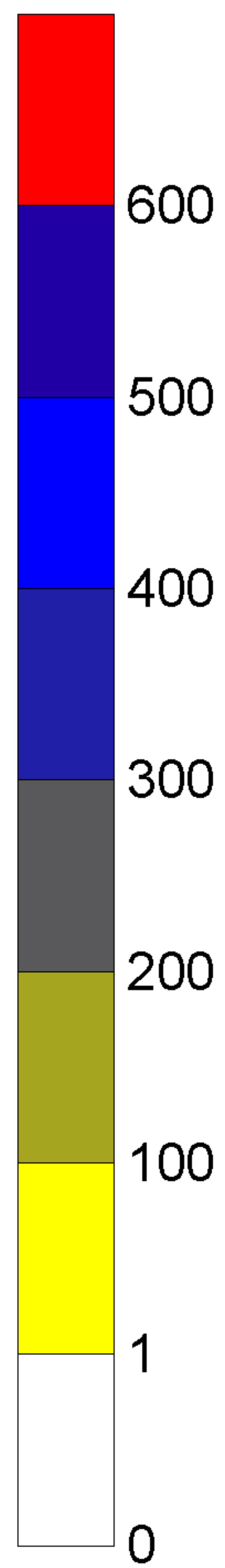


# Alberta Environment Precipitation (Millimetres) Map

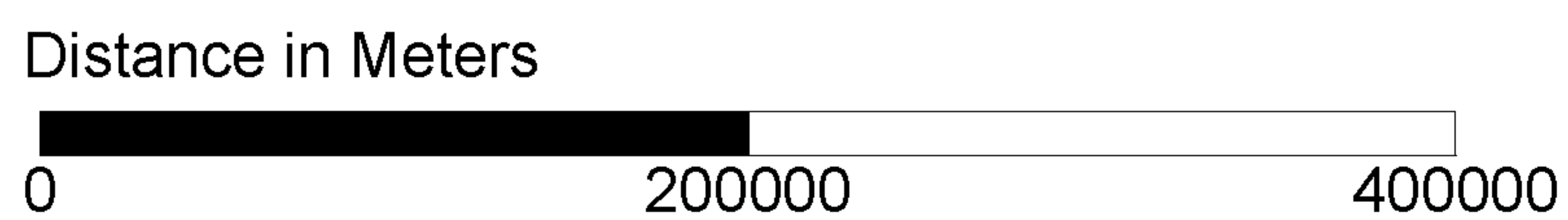
Contour Interval 100 mm



## Kriging Contour Map

2952 hours 06:00 01 May 2004  
06:00 01 September 2004

- Cities
- Rivers
- Lakes
- Roads



Map Scale 1: 5 Million