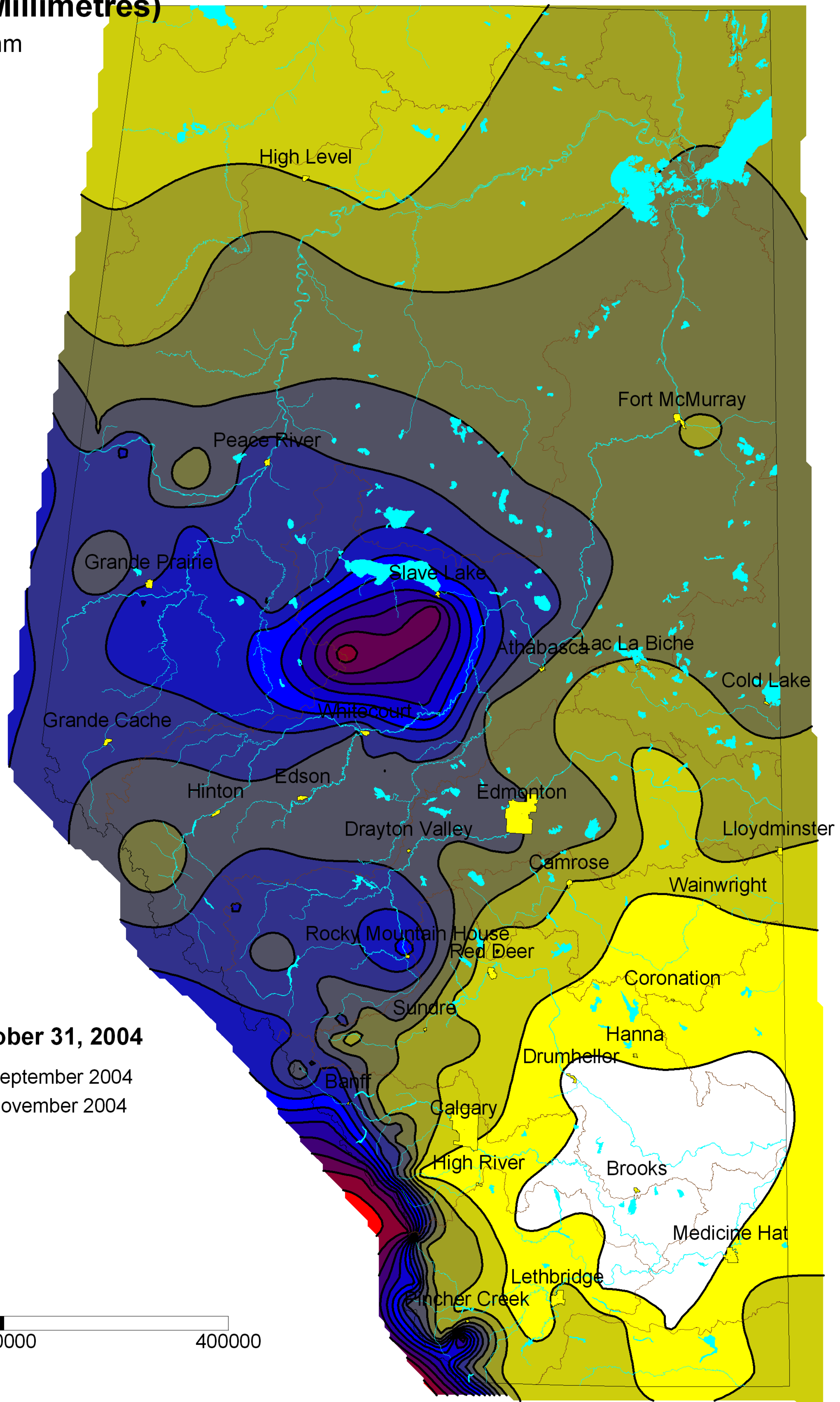
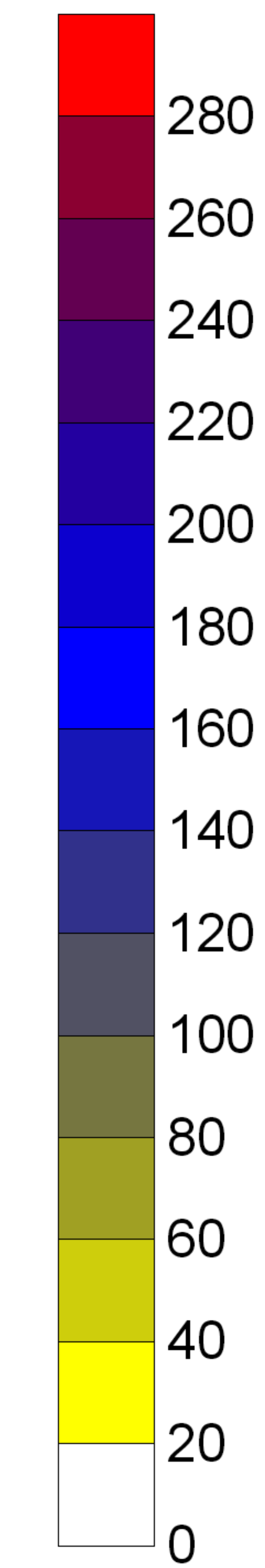


# Alberta Environment Precipitation (Millimetres)

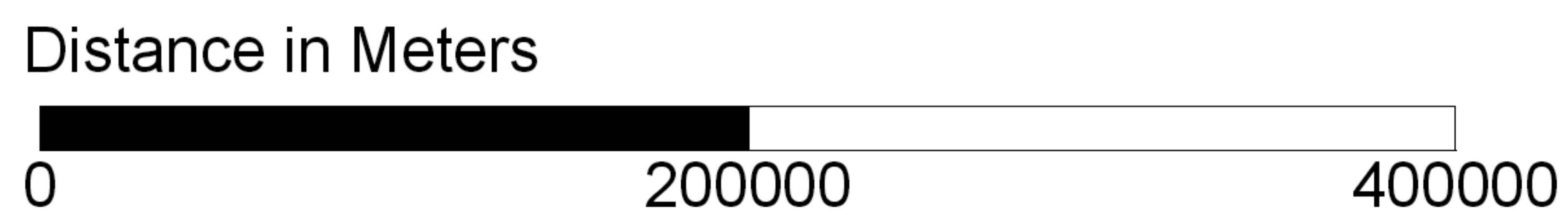
Contour Interval 20 mm



## September 1 to October 31, 2004

06:00 01 September 2004  
06:00 01 November 2004

- Cities
- Rivers
- Basins
- Lakes



Map Scale 1: 5 Million