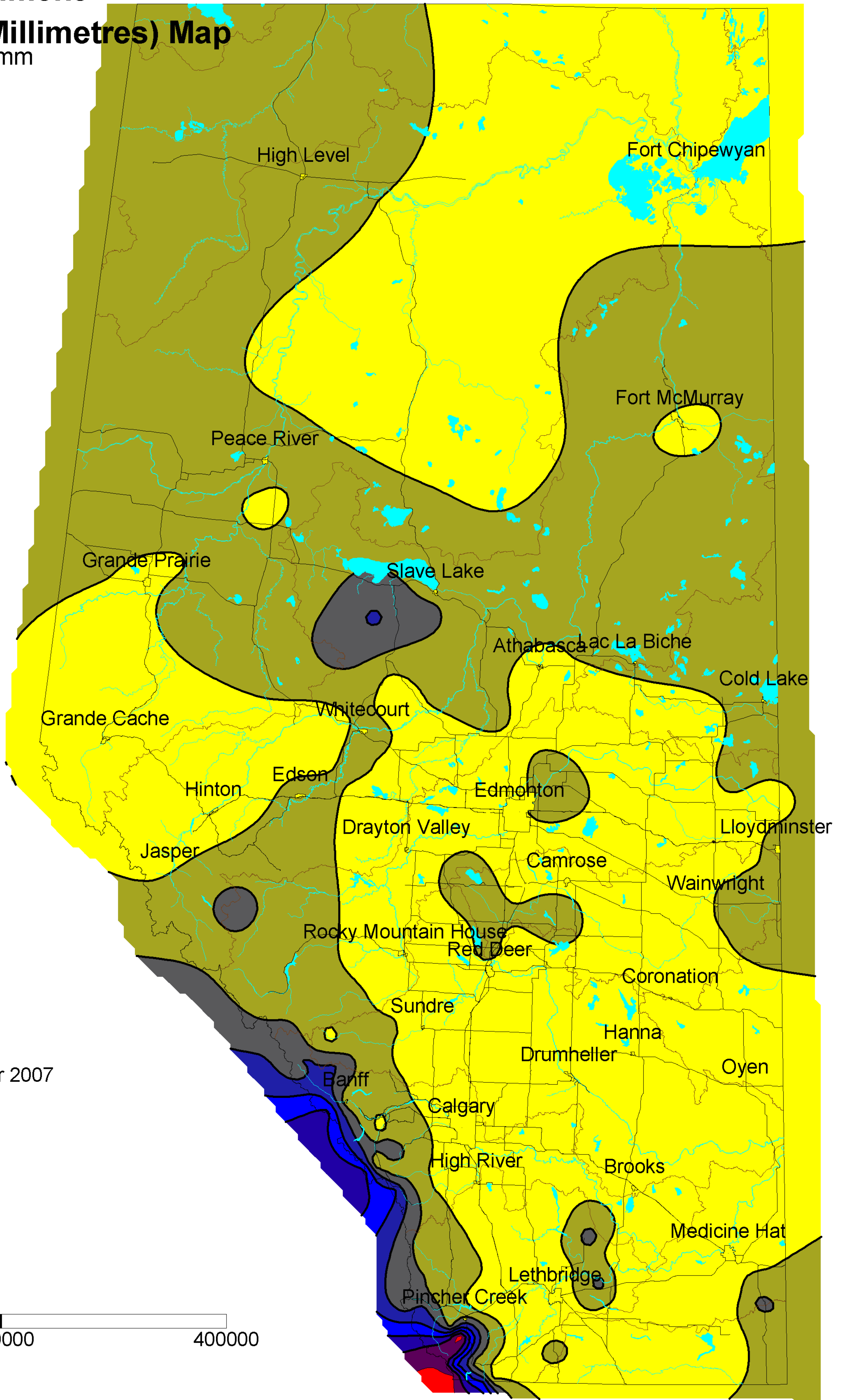
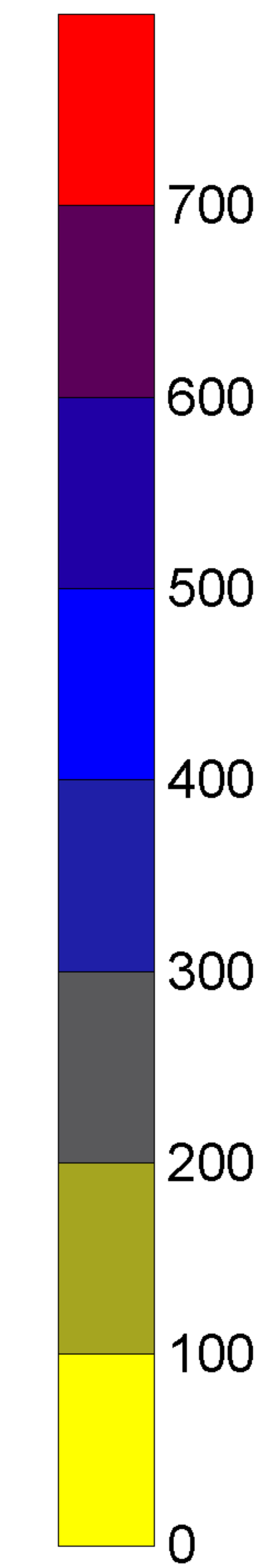


Alberta Environment

Precipitation (Millimetres) Map

Contour Interval 100 mm



Winter Precipitation

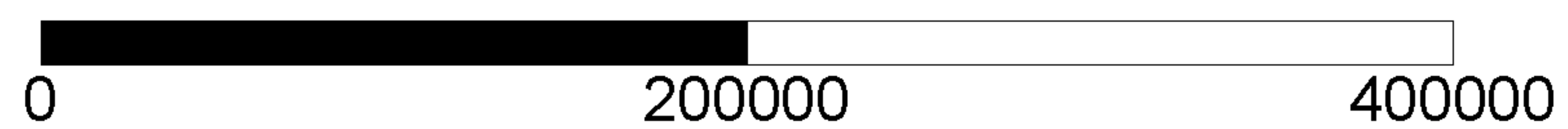
01 November 2007

01 May 2008

- Cities
- Rivers
- Basins
- Lakes

Roads

Distance in Meters



Map Scale 1: 5 Million