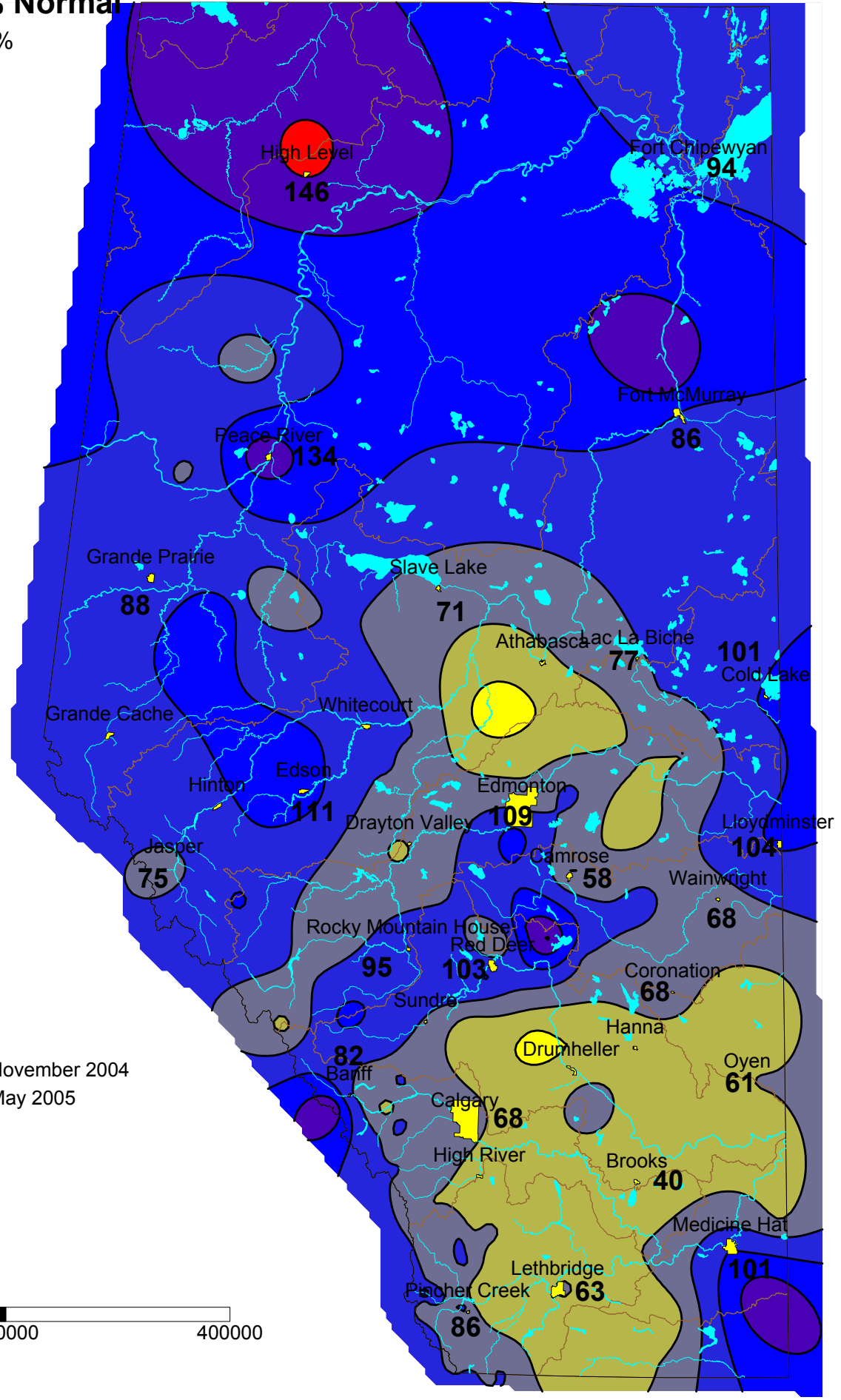
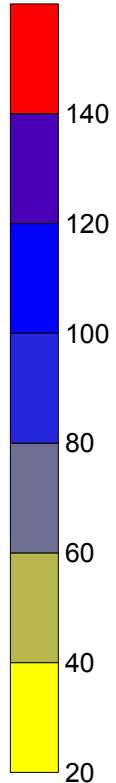


# Alberta Environment Precipitation % Normal

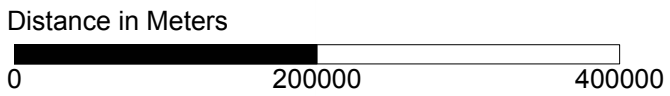
Contour Interval 20 %



**Figure 5**

4344 hours 00:00 01 November 2004  
00:00 01 May 2005

- Cities
- Rivers
- Basins
- Lakes



Map Scale 1: 5 Million