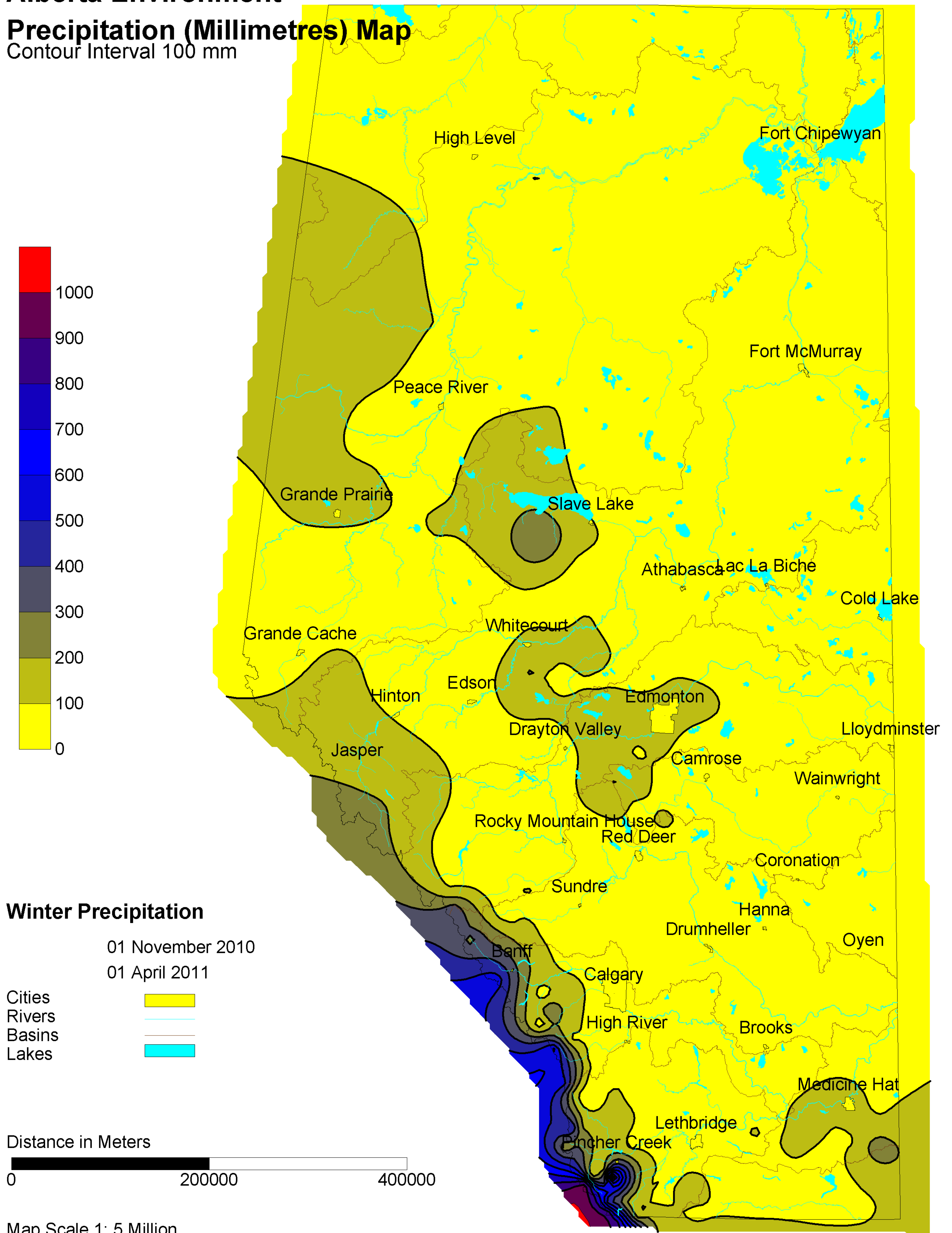


Alberta Environment

Precipitation (Millimetres) Map

Contour Interval 100 mm




Winter Precipitation

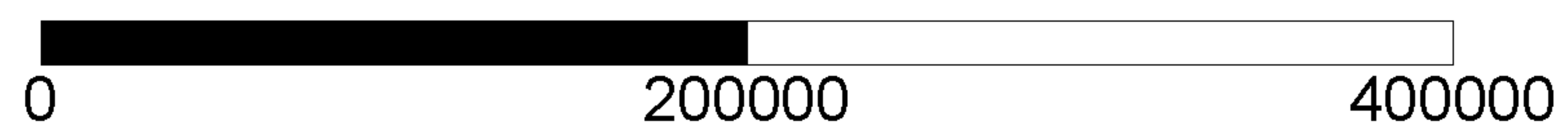
01 November 2010

01 April 2011

Cities
Rivers
Basins
Lakes



Distance in Meters



Map Scale 1: 5 Million