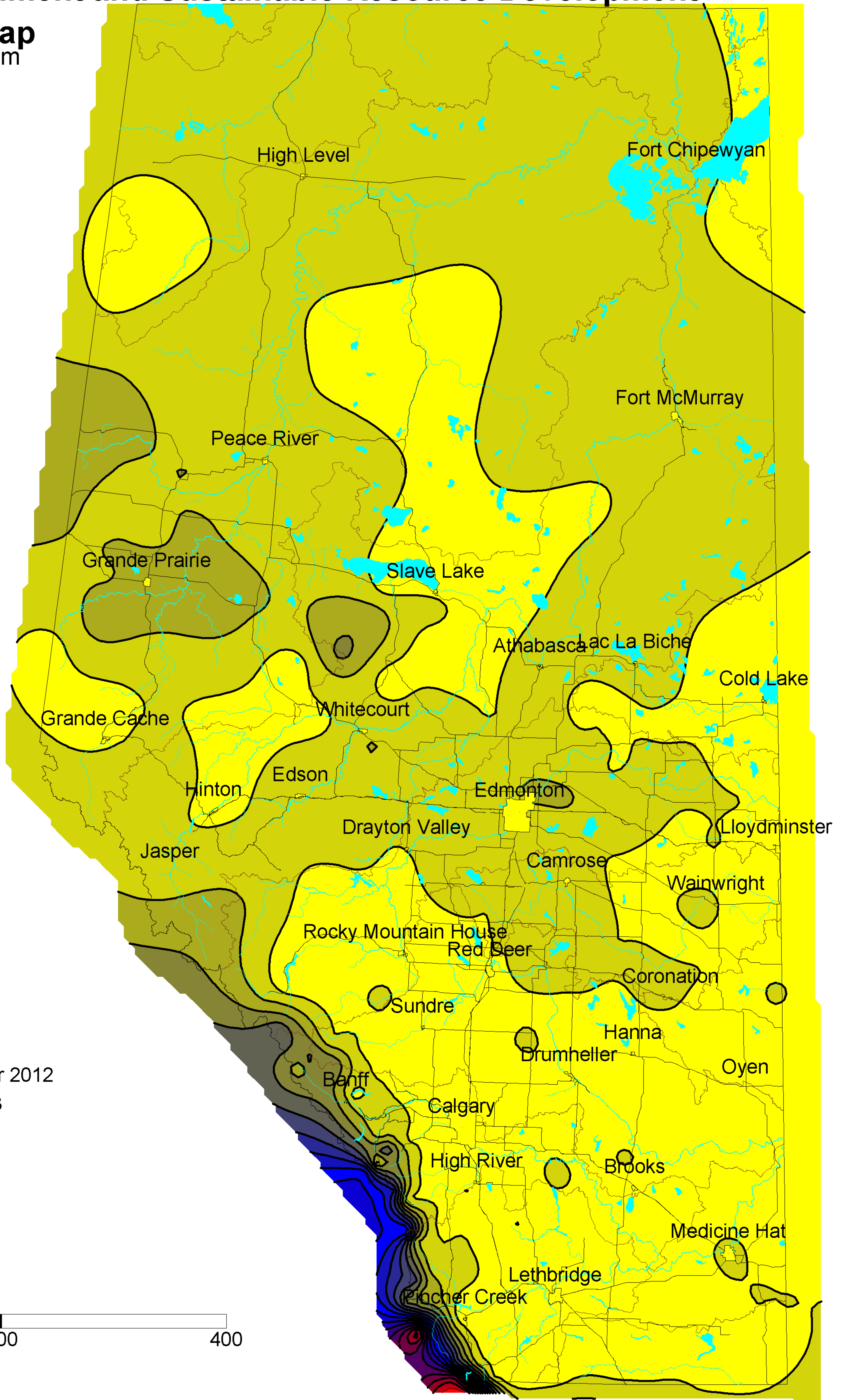



Alberta Environment and Sustainable Resource Development

Precipitation Map

Contour Interval 25 mm



Winter Precipitation

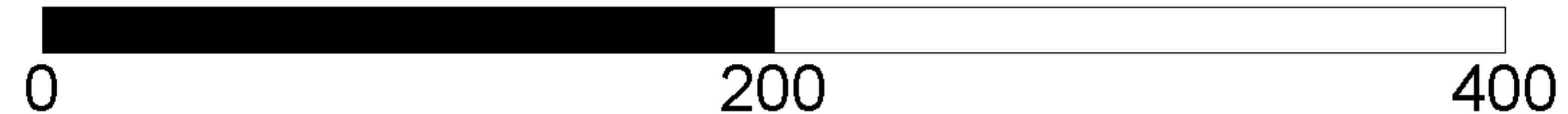
01 November 2012

01 April 2013

- Cities
- Rivers
- Basins
- Lakes

Roads

Distance in Kilometers



Map Scale 1: 5 Million