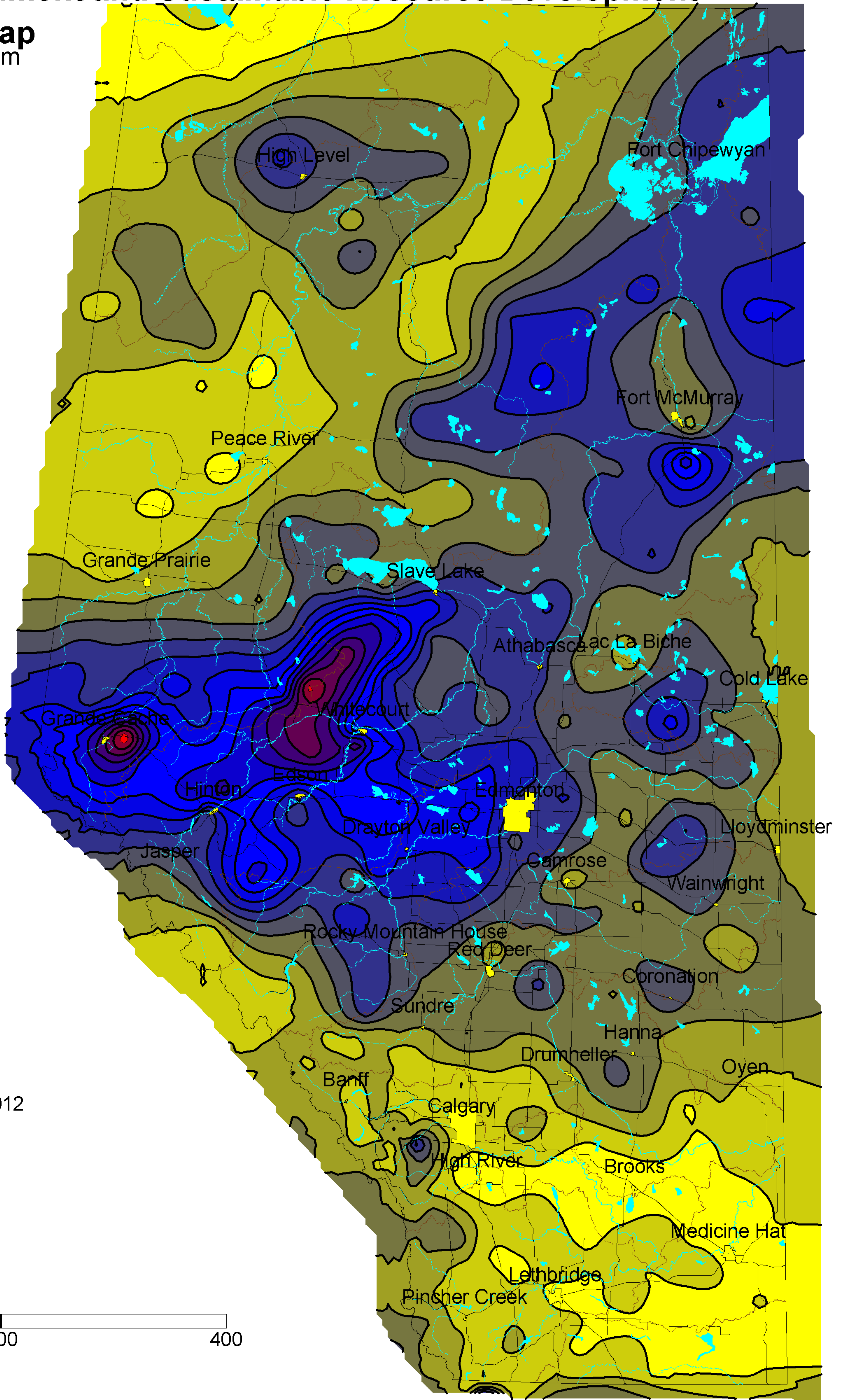
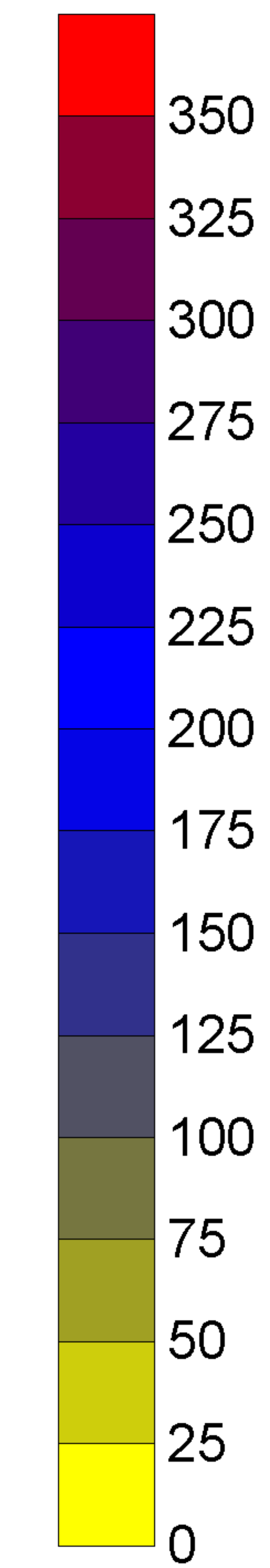


Alberta Environment and Sustainable Resource Development

Precipitation Map

Contour Interval 25 mm



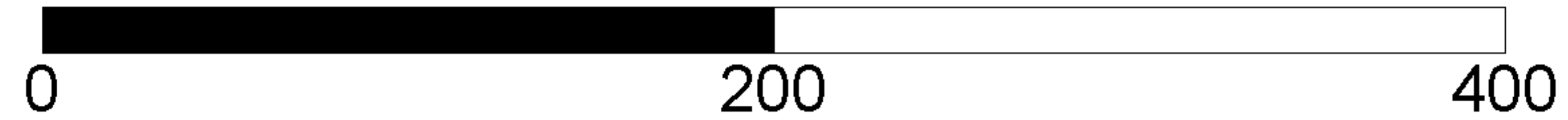
July 2012

01 July 2012
01 August 2012

- Cities
- Rivers
- Basins
- Lakes

Roads

Distance in Kilometers



Map Scale 1: 5 Million