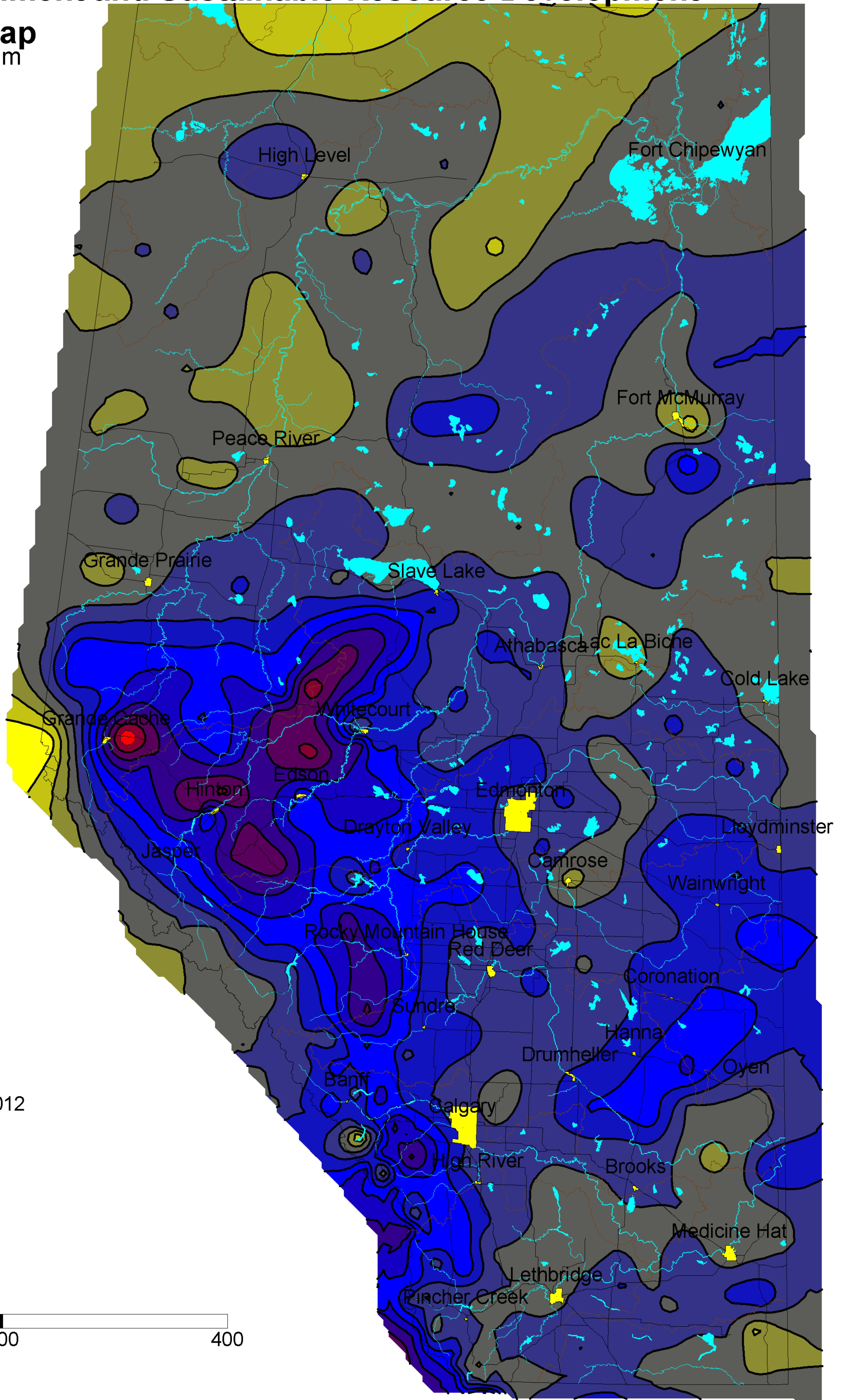
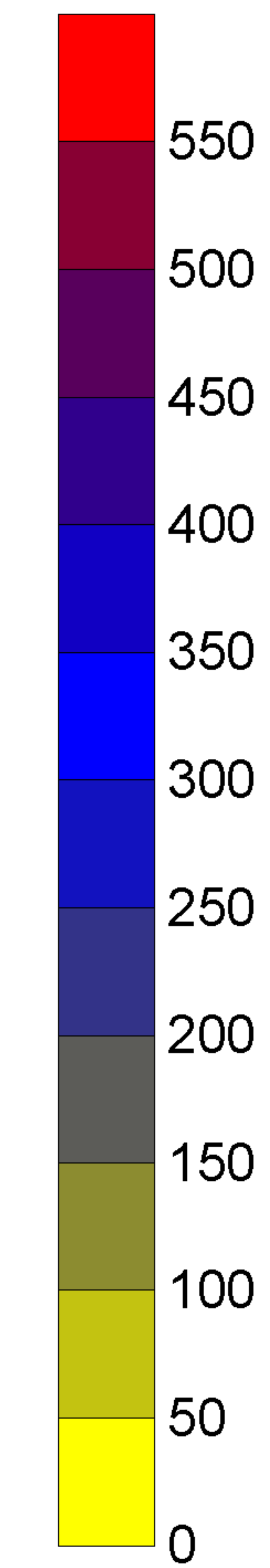


Alberta Environment and Sustainable Resource Development

Precipitation Map

Contour Interval 50 mm



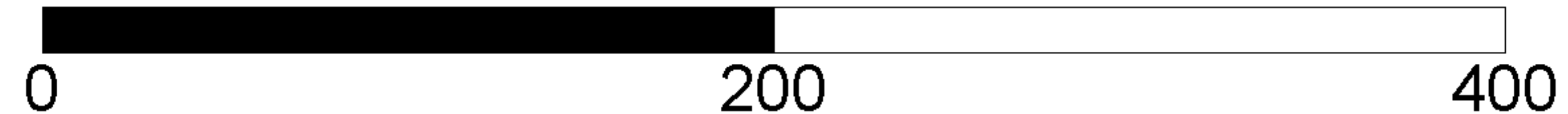
Summer 2012

01 May 2012
01 August 2012



Roads

Distance in Kilometers



Map Scale 1: 5 Million