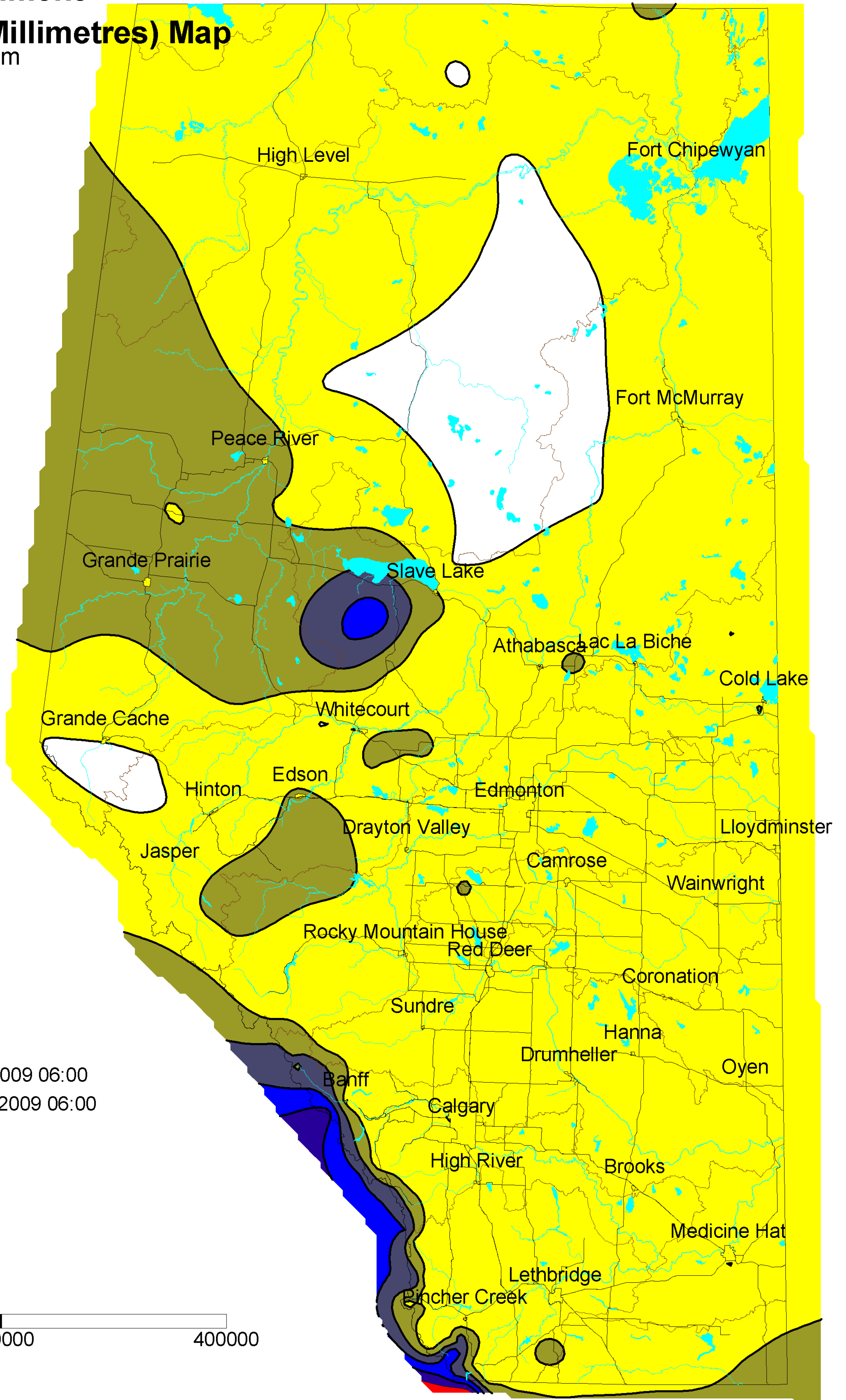
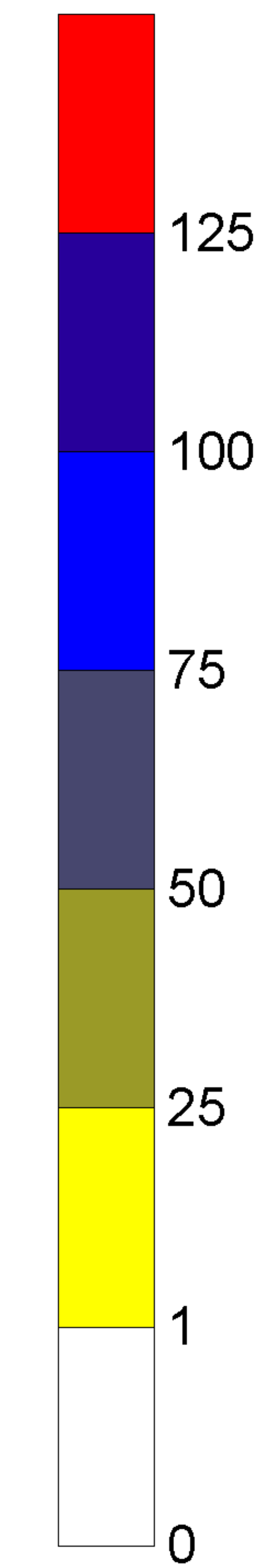


Alberta Environment

Precipitation (Millimetres) Map

Contour Interval 25 mm



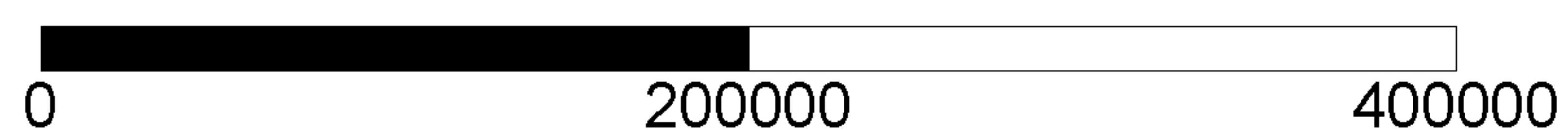
January 2009

01 January 2009 06:00
01 February 2009 06:00

- Cities
- Rivers
- Basins
- Lakes

Roads

Distance in Meters



Map Scale 1: 5 Million