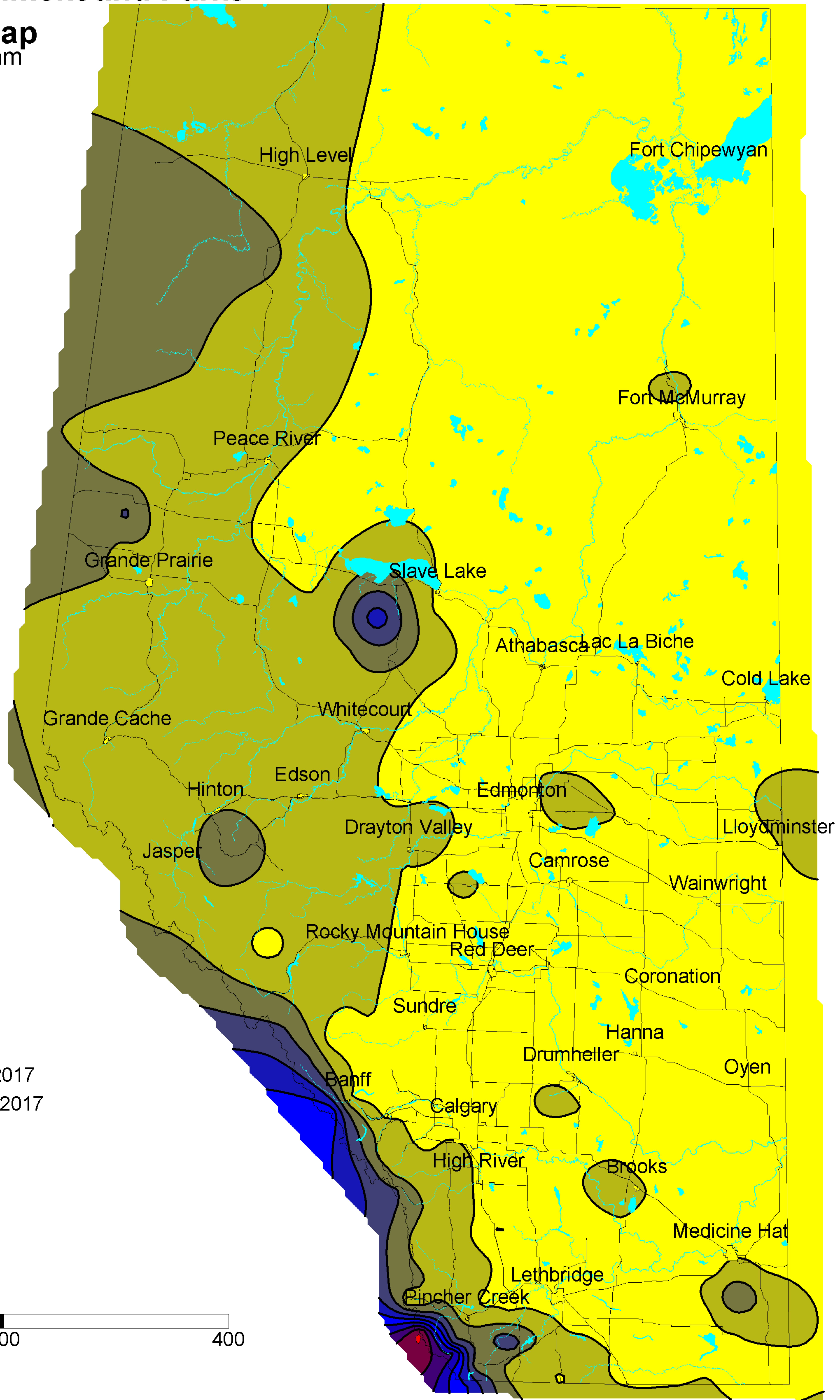
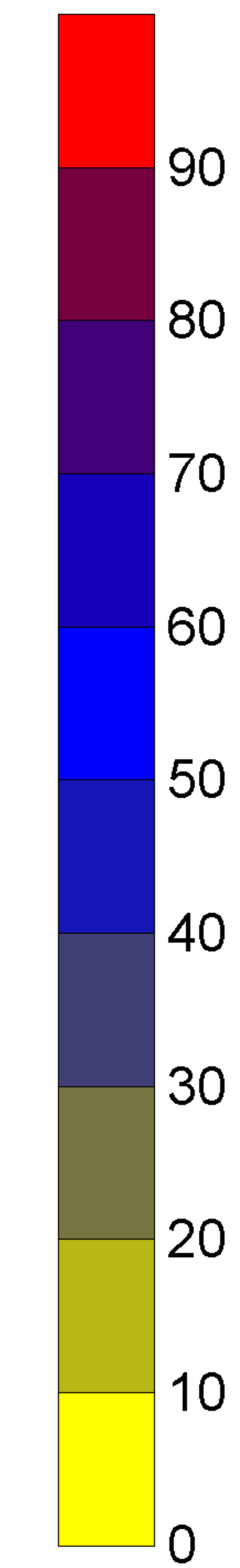


# Alberta Environment and Parks

## Precipitation Map

Contour Interval 10 mm




### January 2017

01 January 2017

01 February 2017


Cities




Rivers



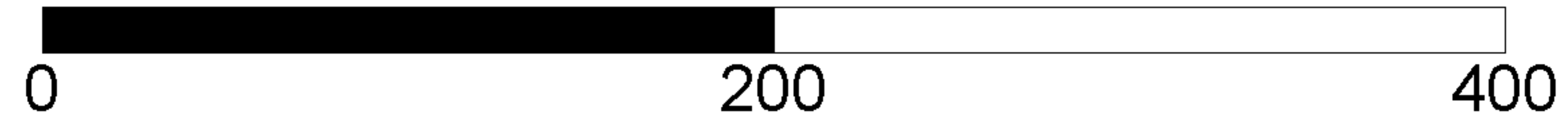
Lakes



Roads



Distance in Kilometers



Map Scale 1: 5 Million