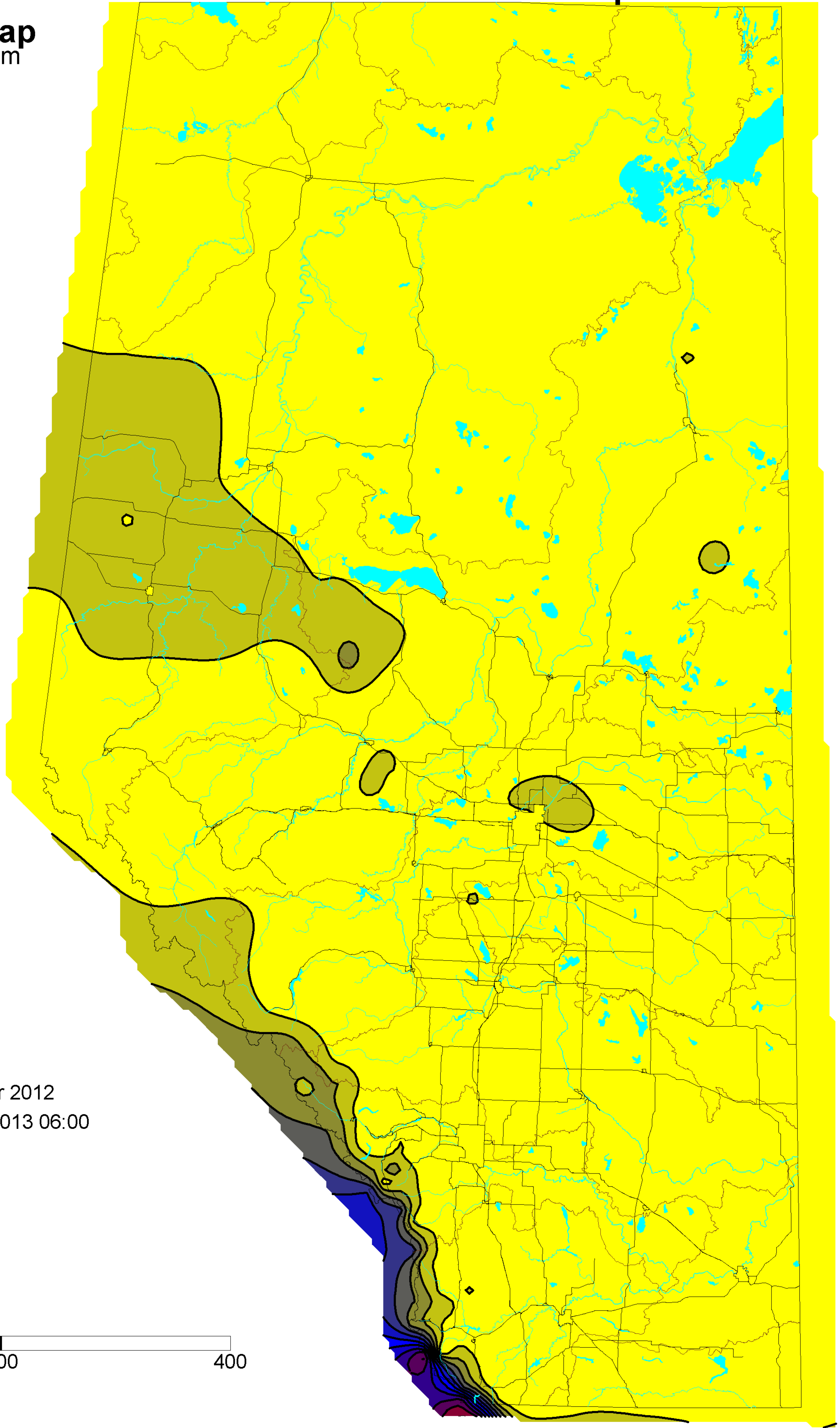
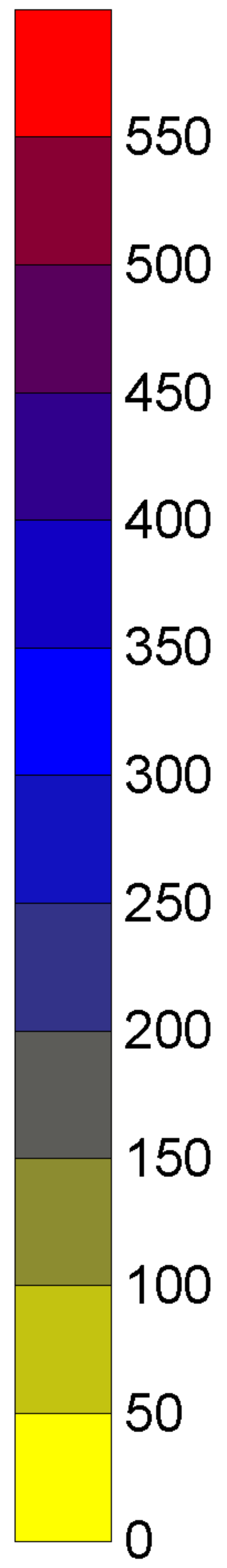


Alberta Environment and Sustainable Resource Development

Precipitation Map

Contour Interval 50 mm



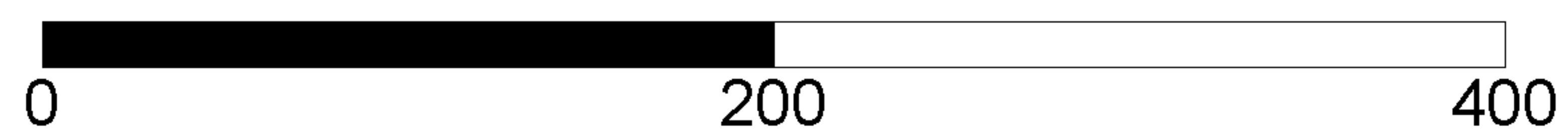
Winter 2013

01 November 2012
01 January 2013 06:00



Roads

Distance in Kilometers



Map Scale 1: 5 Million