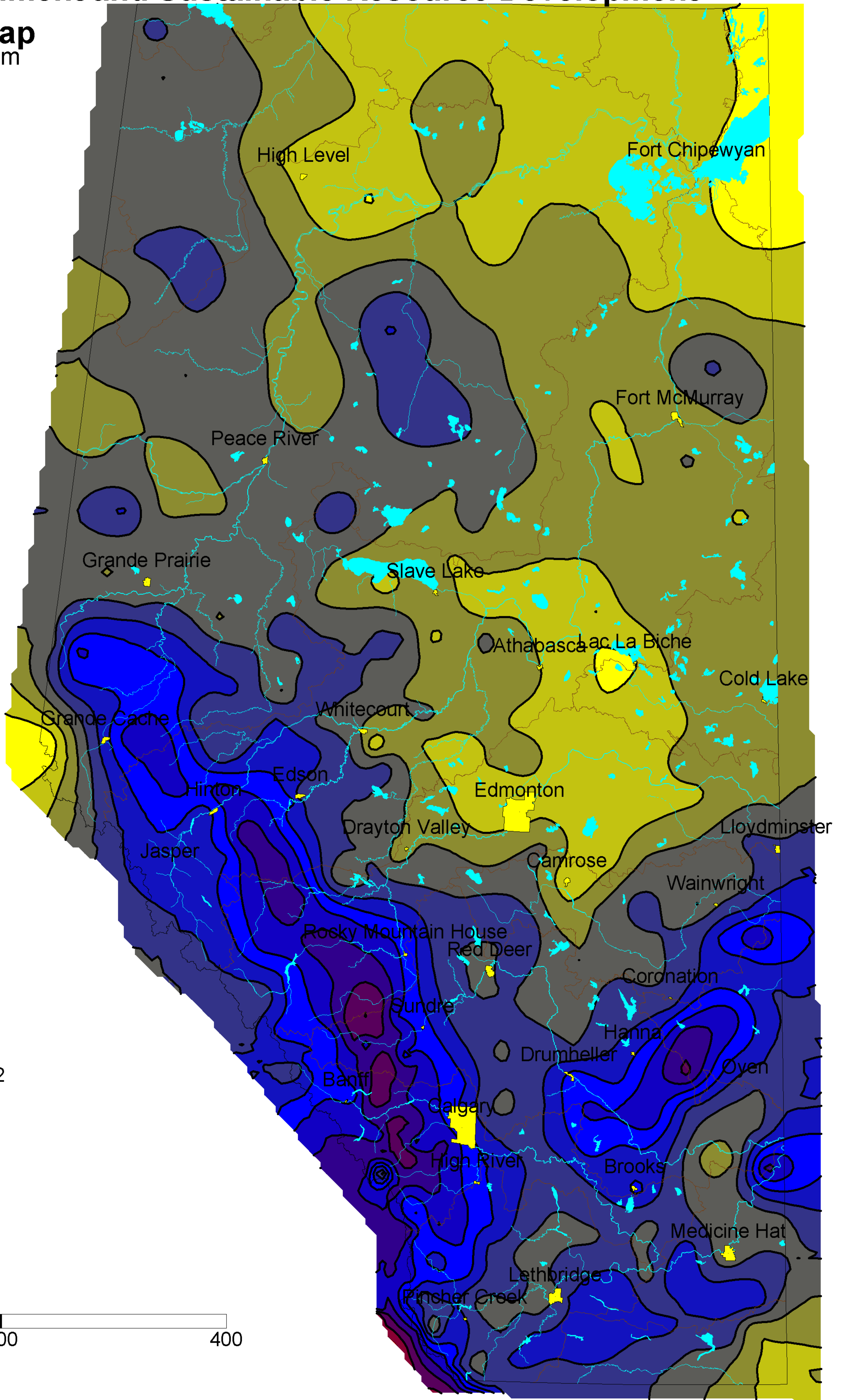
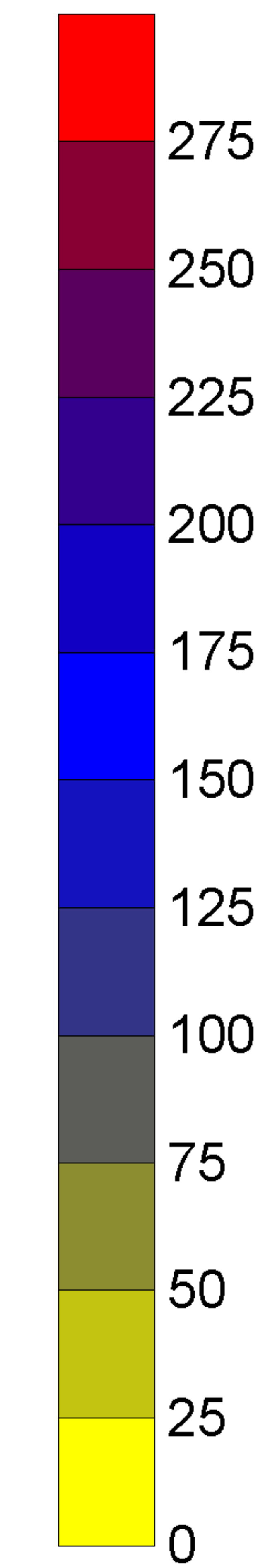


Alberta Environment and Sustainable Resource Development

Precipitation Map

Contour Interval 25 mm

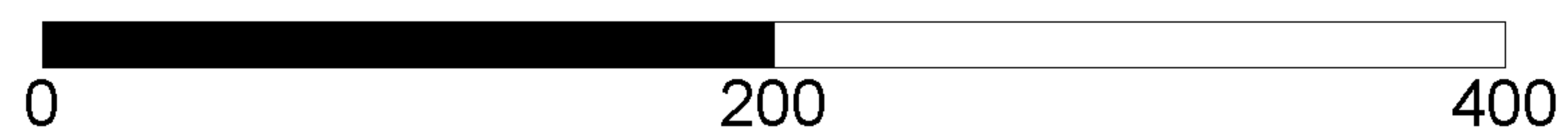


June 2012

01 June 2012
01 July 2012



Distance in Kilometers



Map Scale 1: 5 Million