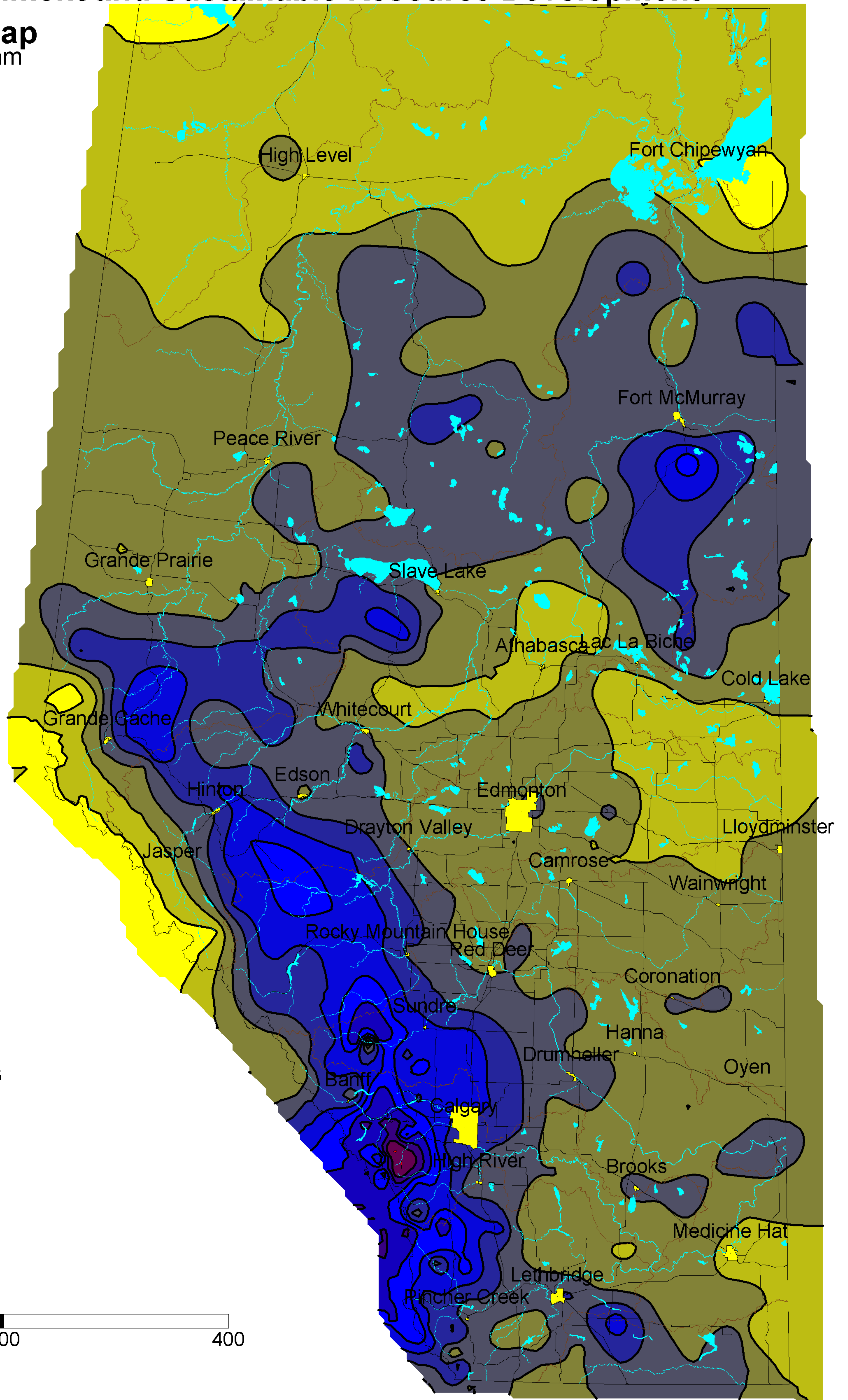
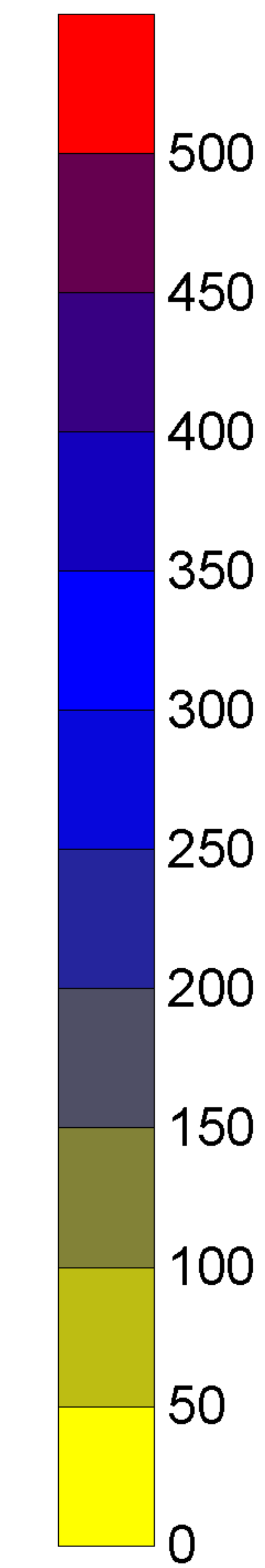


# Alberta Environment and Sustainable Resource Development

## Precipitation Map

Contour Interval 50 mm



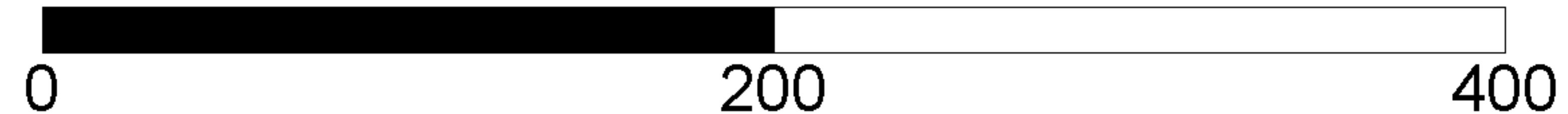
### Summer 2013

01 May 2013  
01 July 2013

- Cities
- Rivers
- Basins
- Lakes

Roads

Distance in Kilometers



Map Scale 1: 5 Million