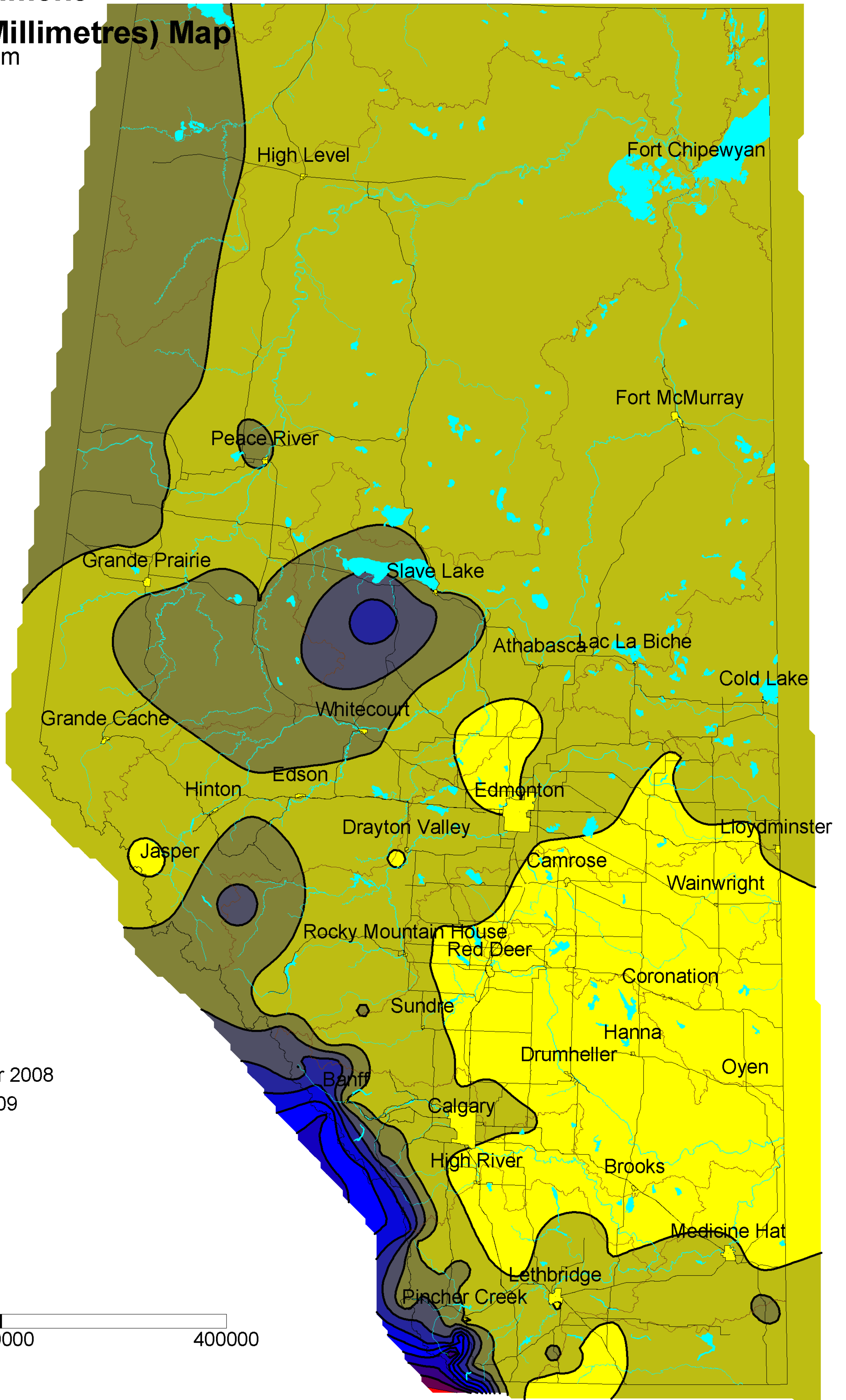
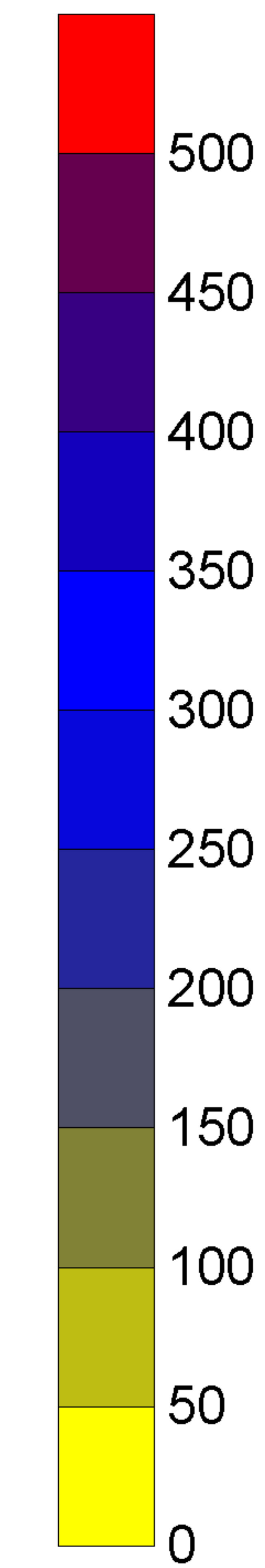


# Alberta Environment

## Precipitation (Millimetres) Map

Contour Interval 50 mm



### Winter Precipitation

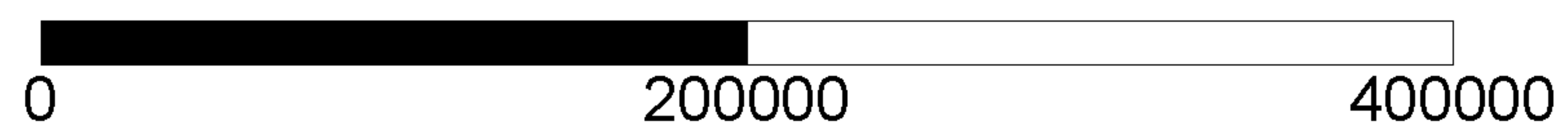
01 November 2008

01 March 2009

- Cities
- Rivers
- Basins
- Lakes

Roads

Distance in Meters



Map Scale 1: 5 Million