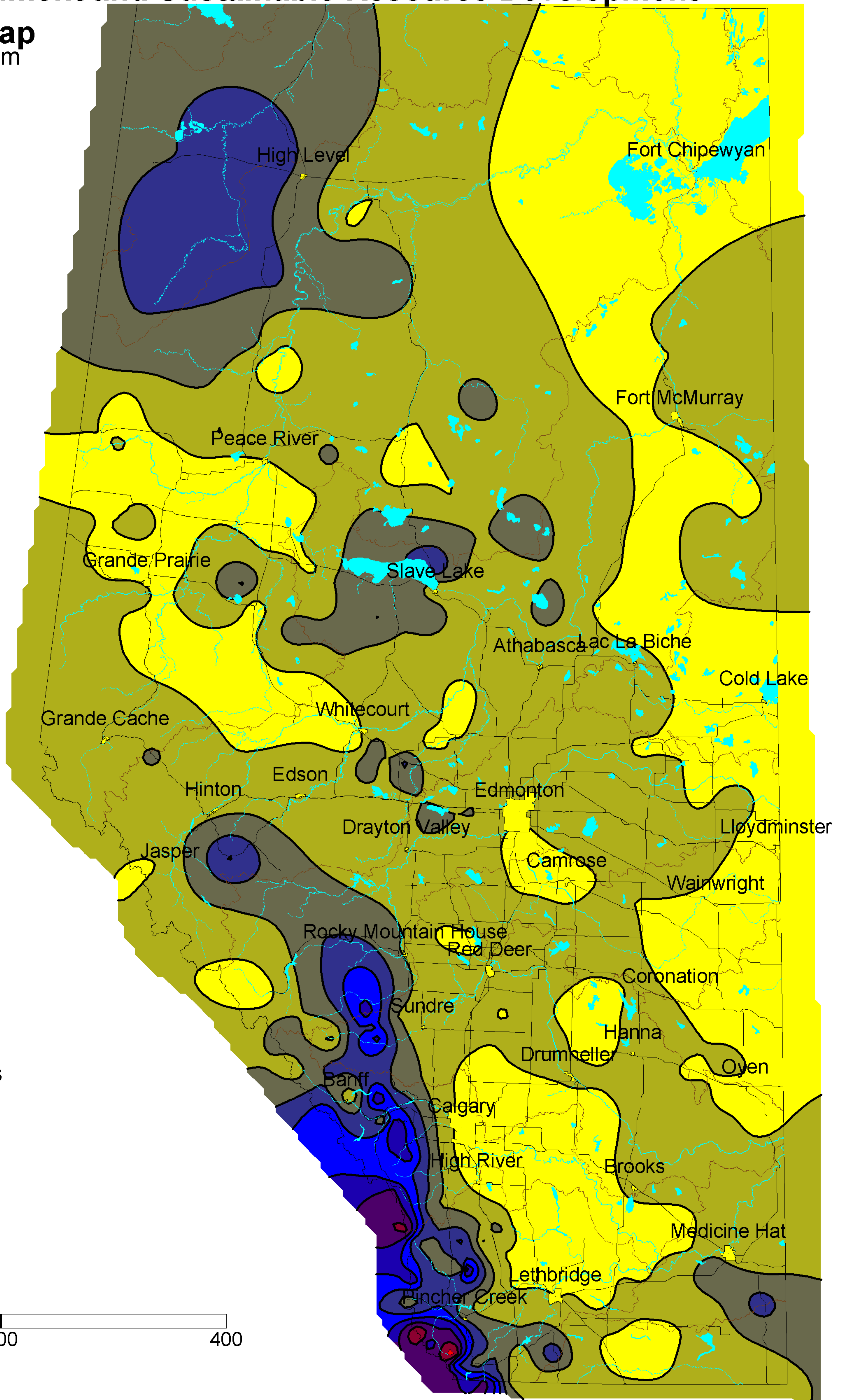
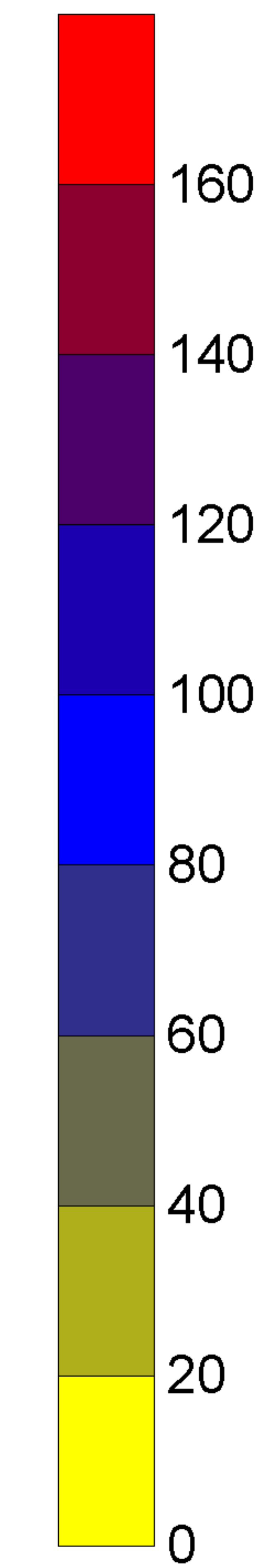


Alberta Environment and Sustainable Resource Development

Precipitation Map

Contour Interval 20 mm



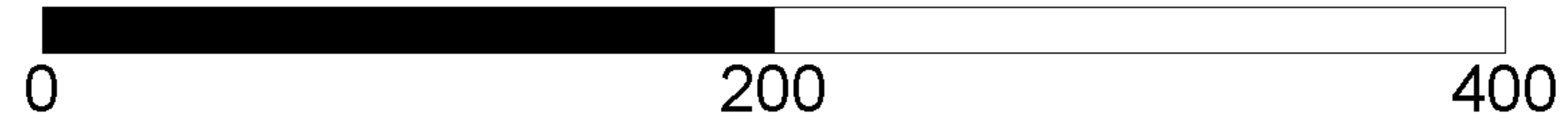
April 2013

01 April 2013
01 May 2013

Cities
Rivers
Basins
Lakes

Roads

Distance in Kilometers



Map Scale 1: 5 Million