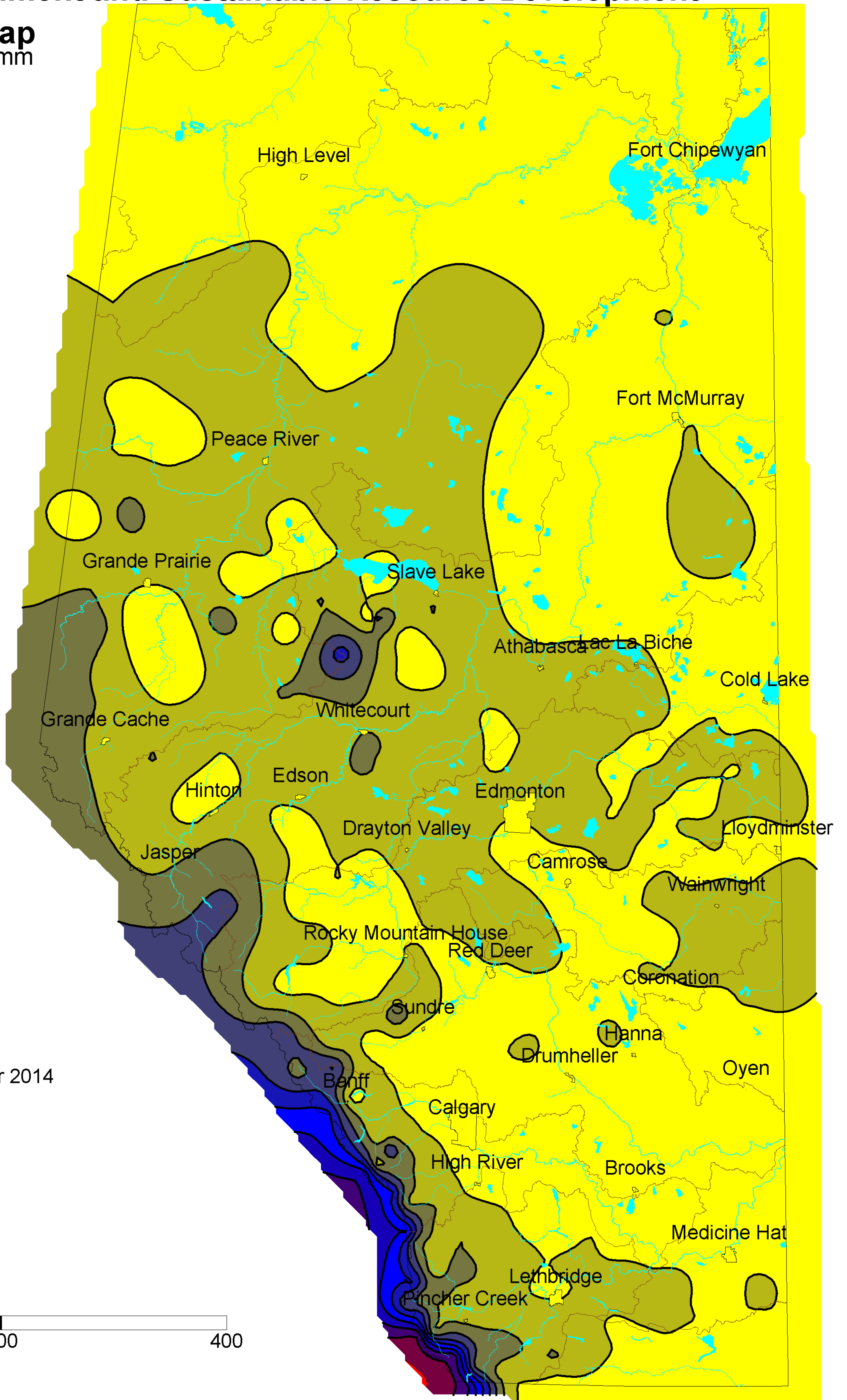
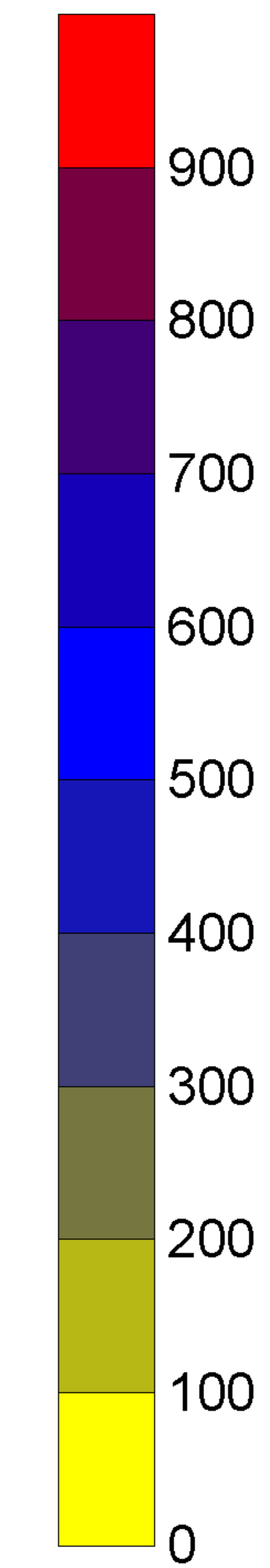


# Alberta Environment and Sustainable Resource Development

## Precipitation Map

Contour Interval 100 mm

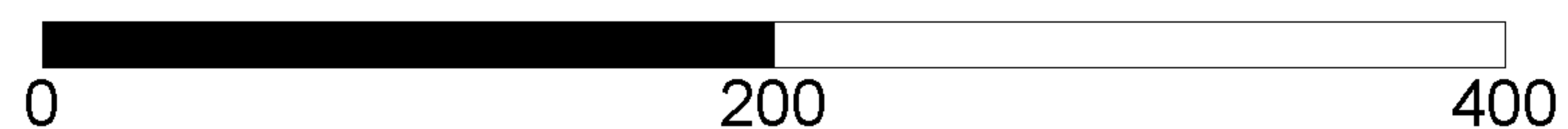


### Winter 2015

01 November 2014  
01 May 2015

- Cities
- Rivers
- Basins
- Lakes

Distance in Kilometers



Map Scale 1: 5 Million