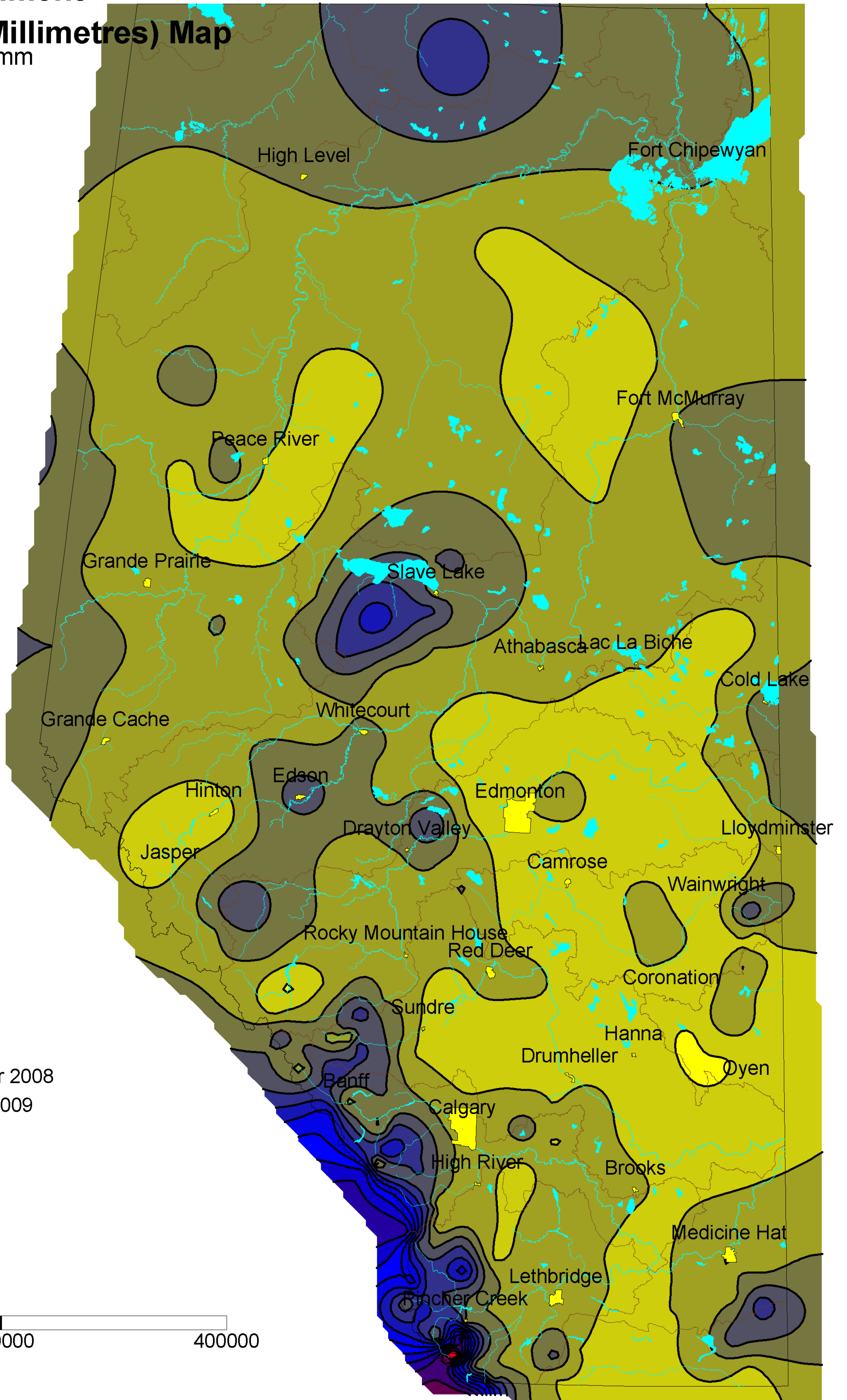
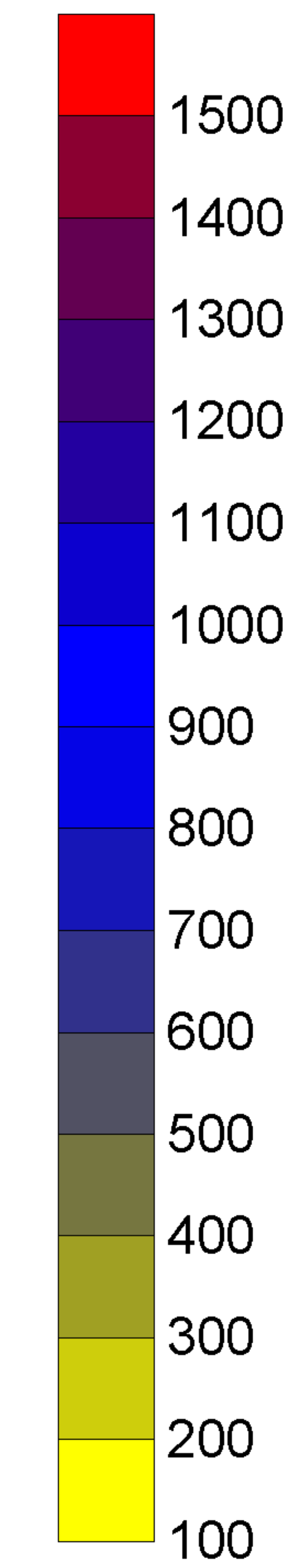


Alberta Environment

Precipitation (Millimetres) Map


Contour Interval 100 mm



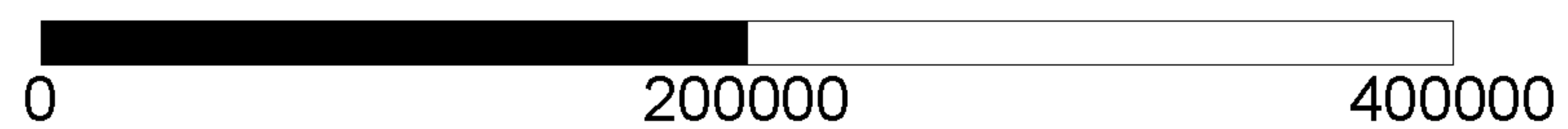
Water Year 2009

01 November 2008

31 October 2009



Distance in Meters



Map Scale 1: 5 Million