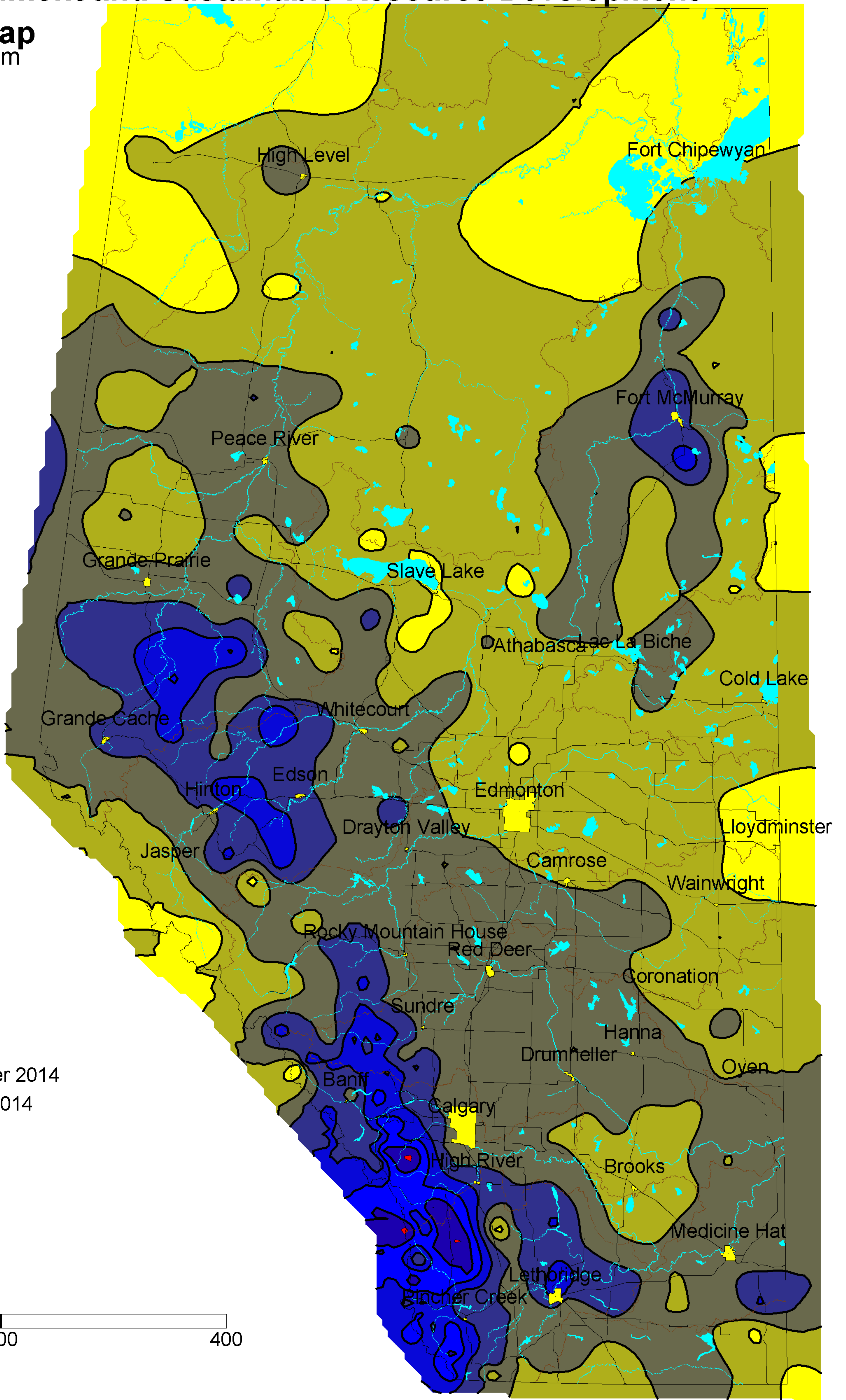
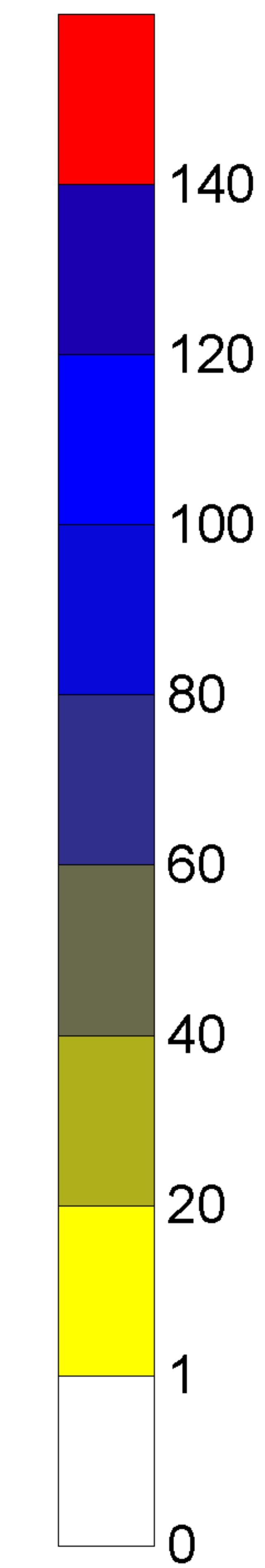


Alberta Environment and Sustainable Resource Development


Precipitation Map

Contour Interval 20 mm



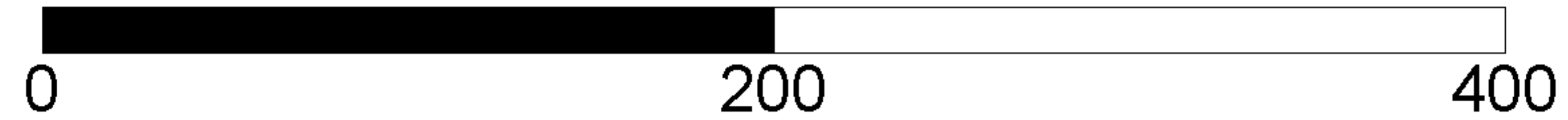
September 2014

01 September 2014
01 October 2014



Roads

Distance in Kilometers



Map Scale 1: 5 Million