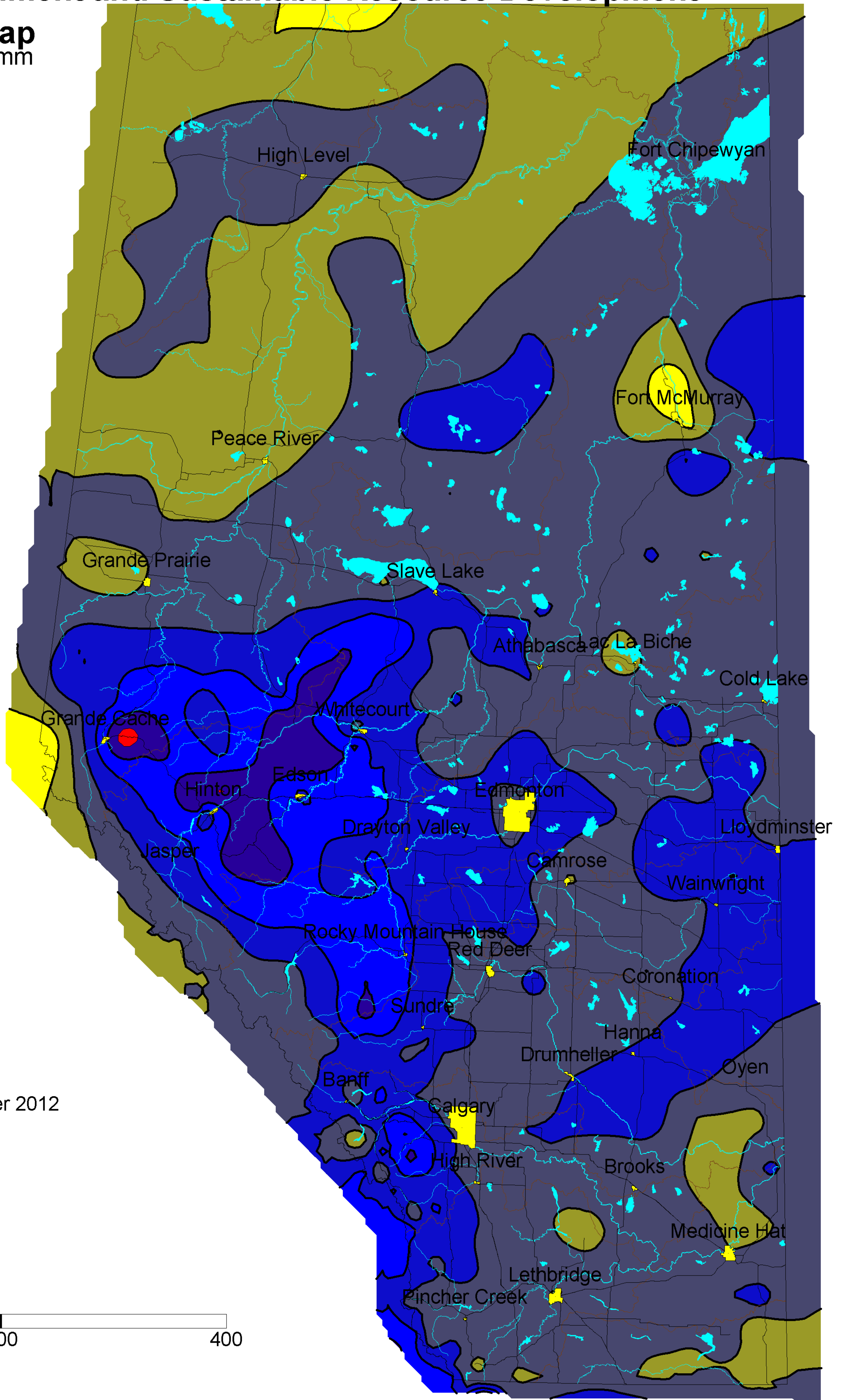
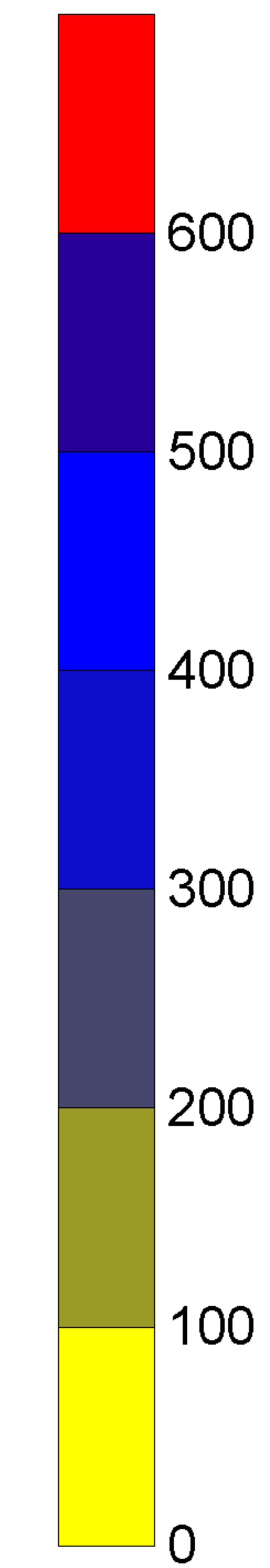


# Alberta Environment and Sustainable Resource Development

## Precipitation Map

Contour Interval 100 mm



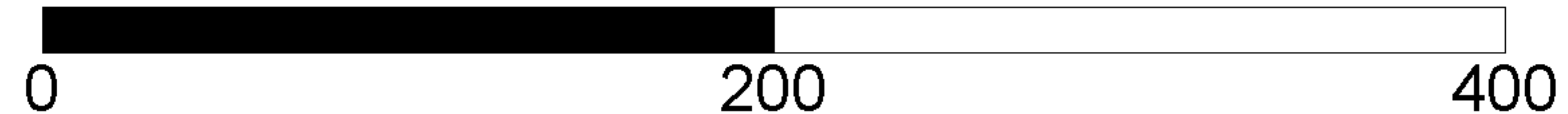
### Summer 2012

01 May 2012  
01 September 2012

- Cities
- Rivers
- Basins
- Lakes

Roads

Distance in Kilometers



Map Scale 1: 5 Million