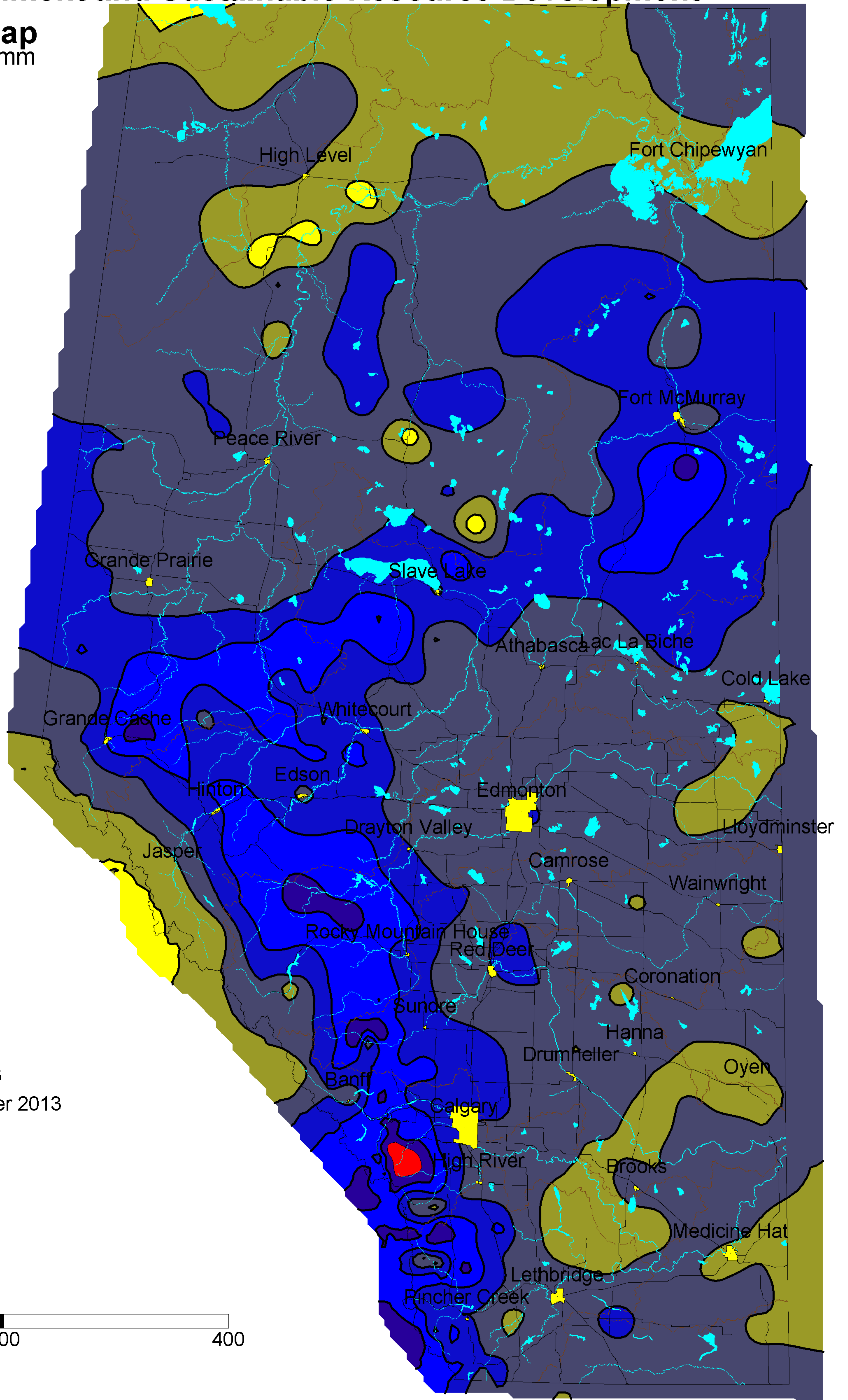
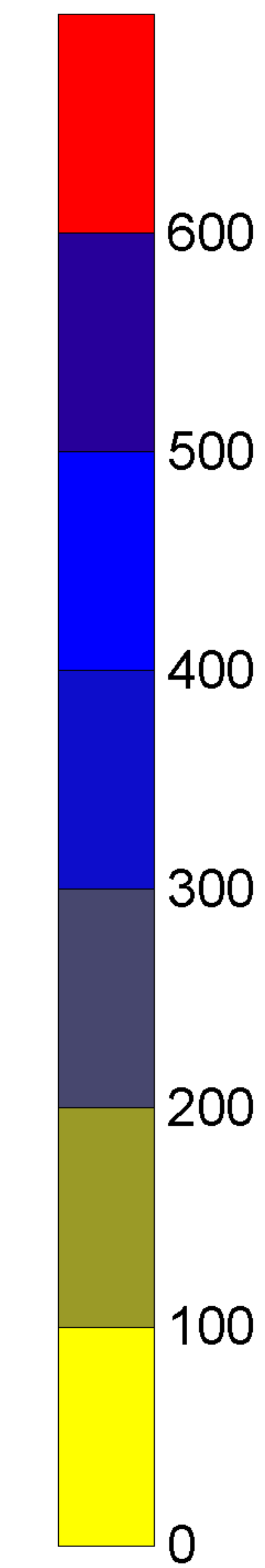


Alberta Environment and Sustainable Resource Development

Precipitation Map

Contour Interval 100 mm



Summer 2013

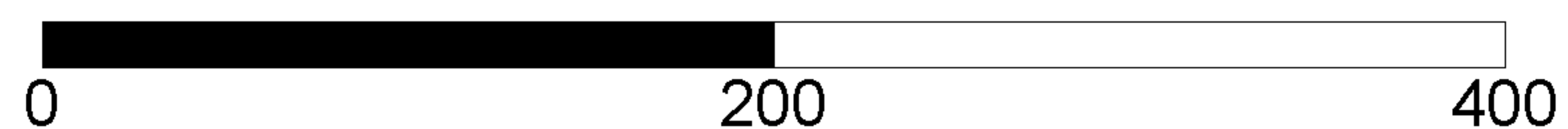
01 May 2013

01 September 2013

- Cities
- Rivers
- Basins
- Lakes

Roads

Distance in Kilometers



Map Scale 1: 5 Million