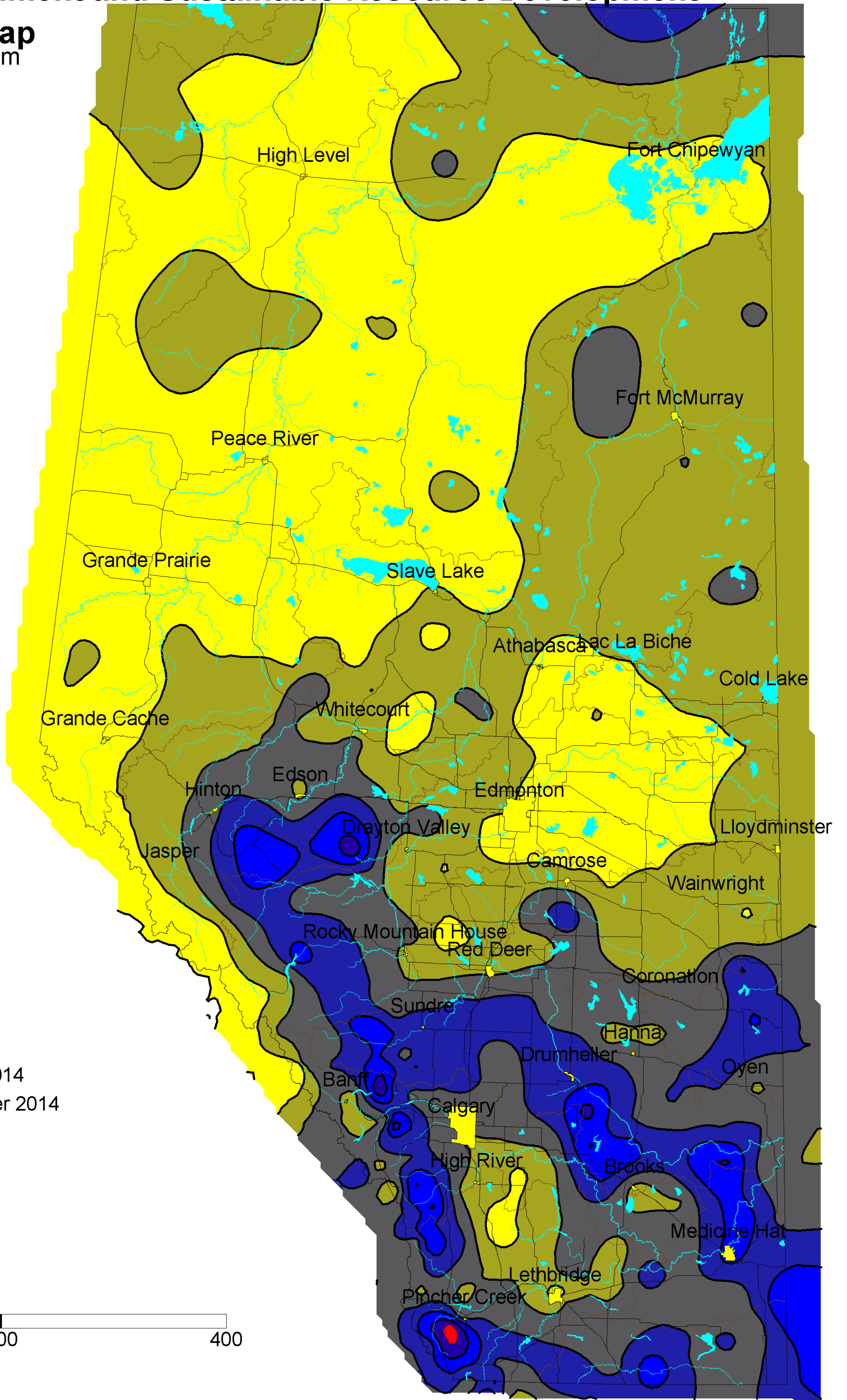
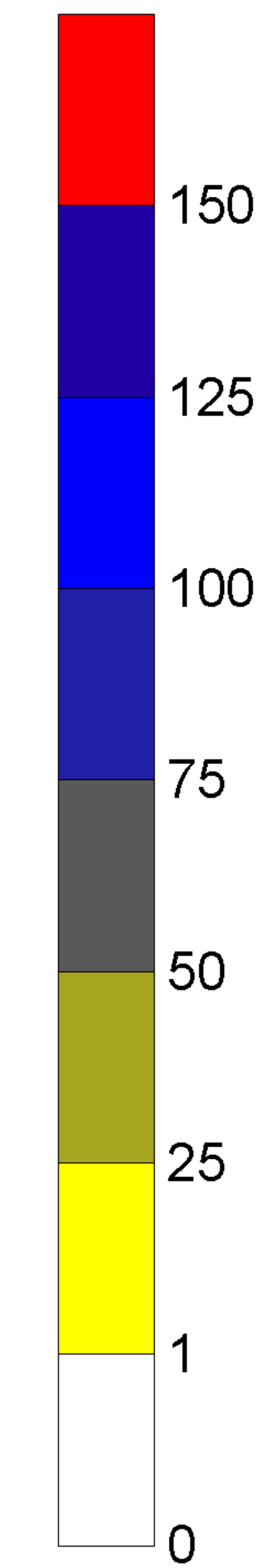


# Alberta Environment and Sustainable Resource Development

## Precipitation Map

Contour Interval 25 mm



### August 2014

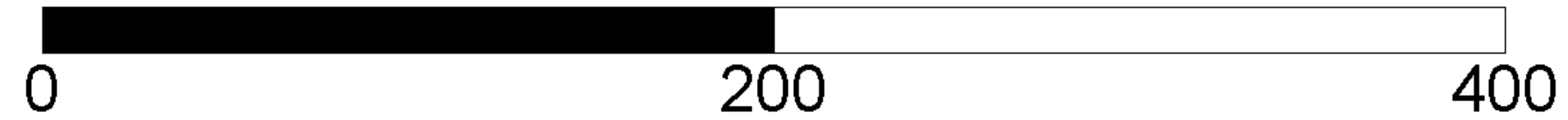
01 August 2014

01 September 2014

- Cities 
- Rivers 
- Basins 
- Lakes 

Roads 

Distance in Kilometers



Map Scale 1: 5 Million